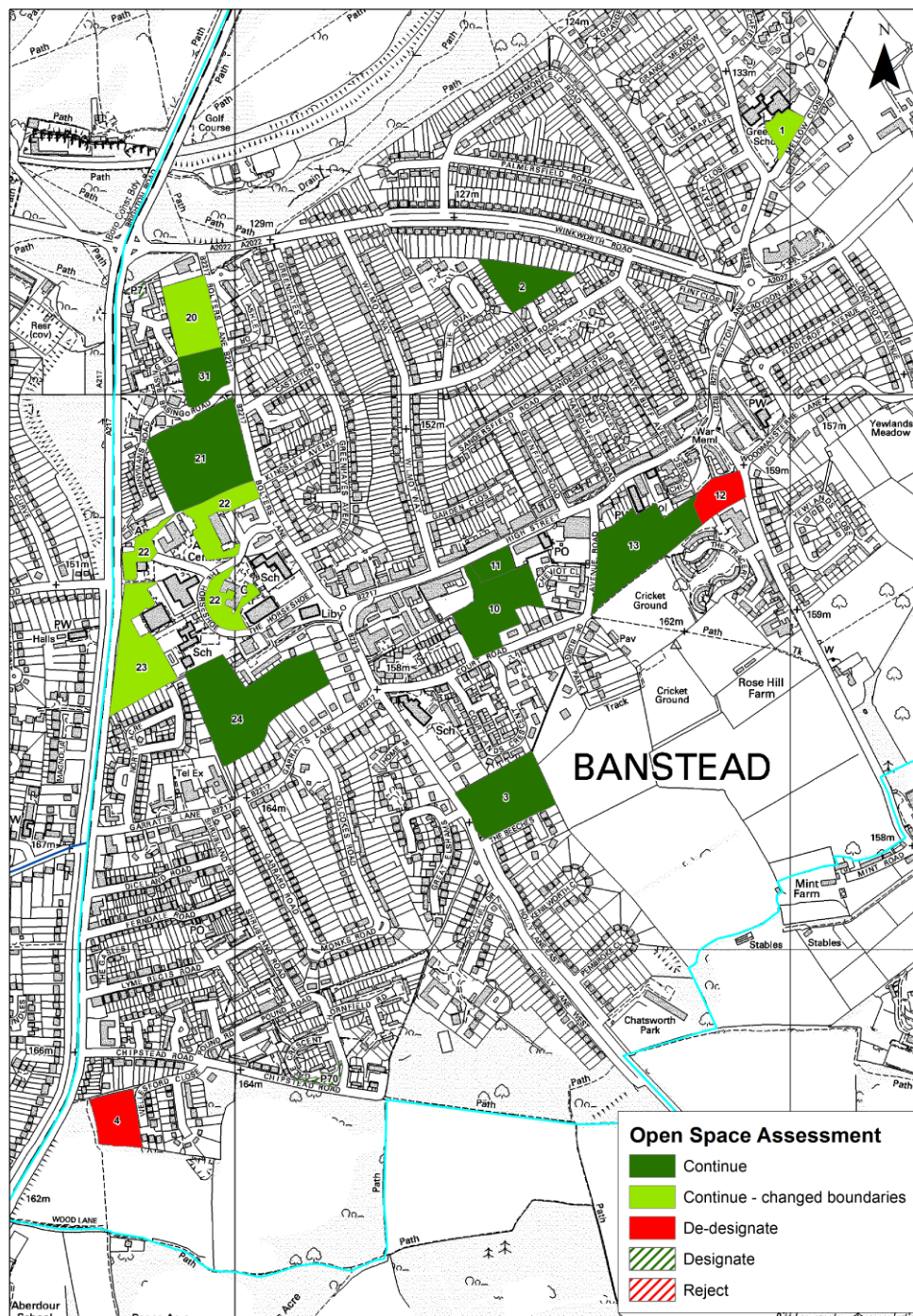


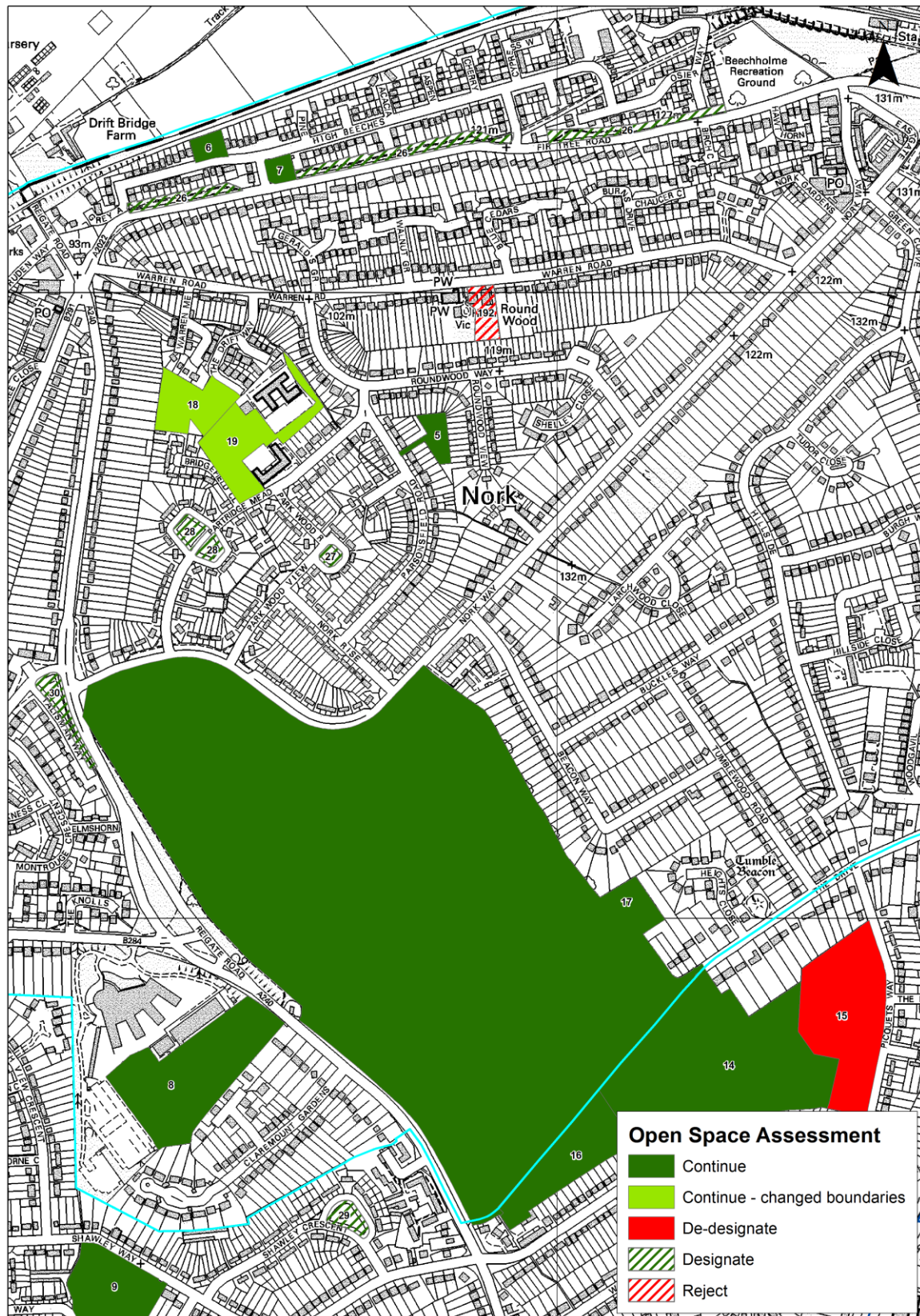
# Appendix 4 – Maps of Urban Open Space Assessments

## Banstead Village Ward





## Nork Ward

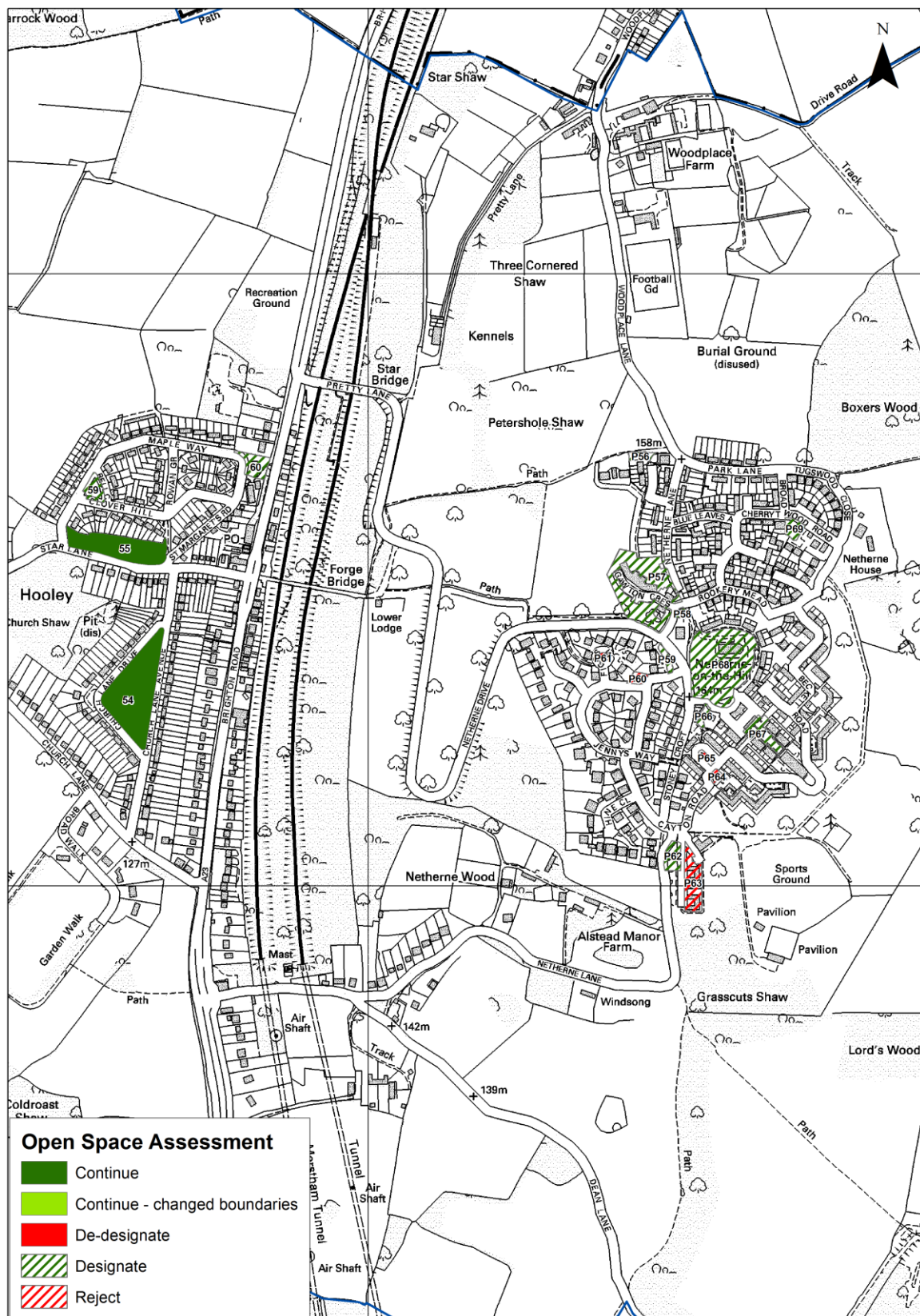




## Chipstead, Hooley and Woodmansterne Ward (North Section)

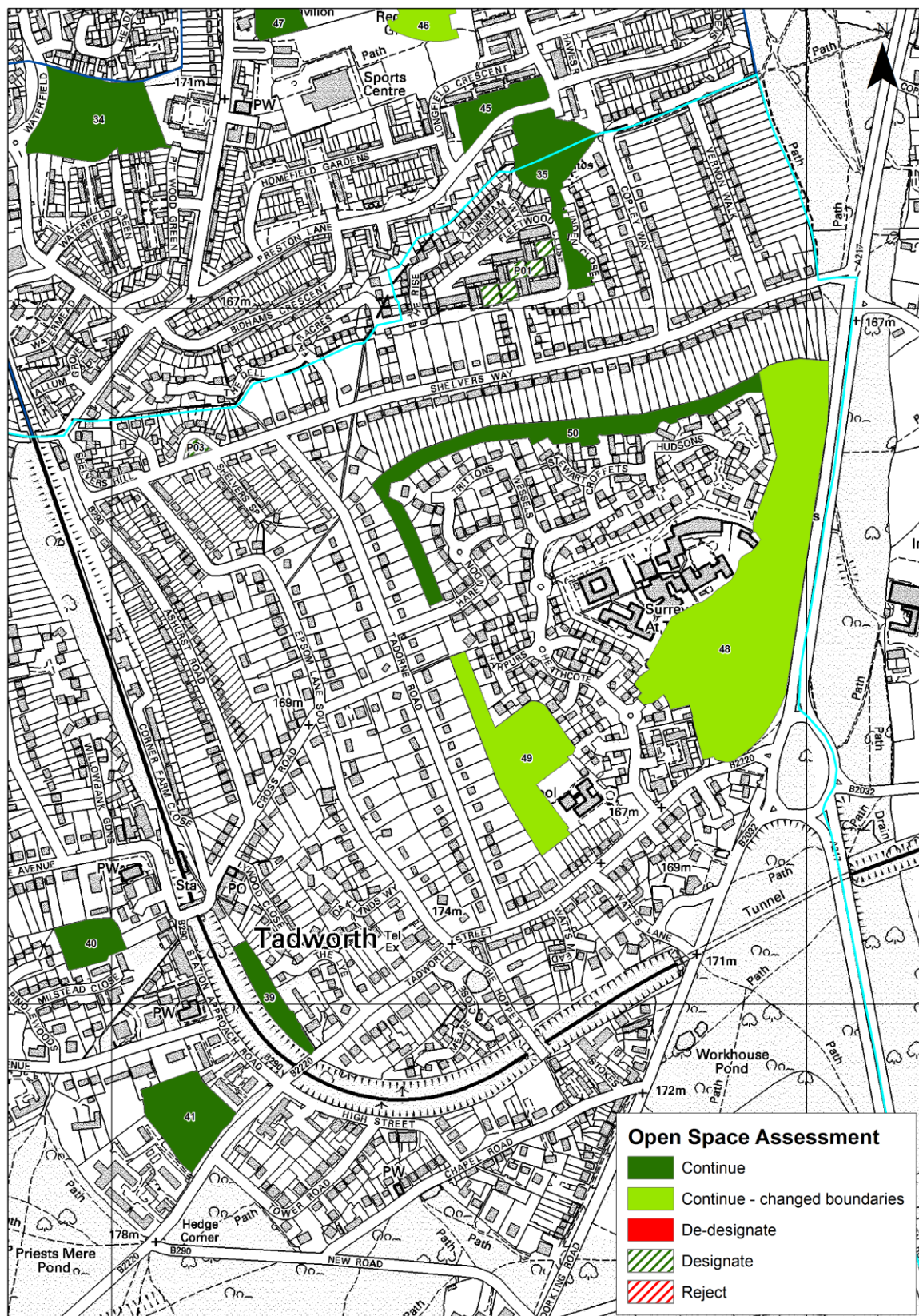


## Chipstead, Hooley and Woodmansterne Ward (South Section)



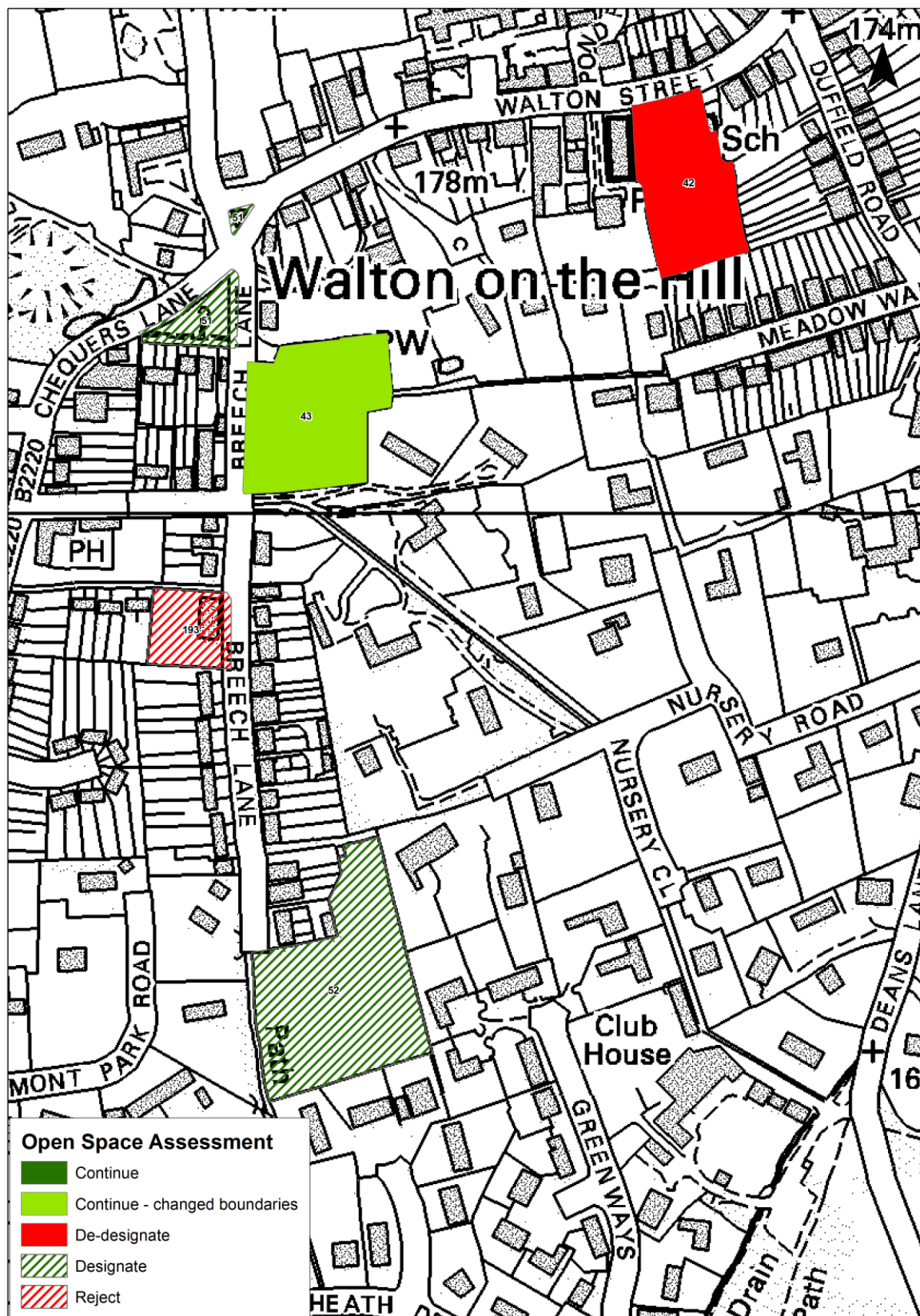


## Tadworth and Walton Ward (Tadworth Section)





## Tadworth and Walton Ward (Walton Section)



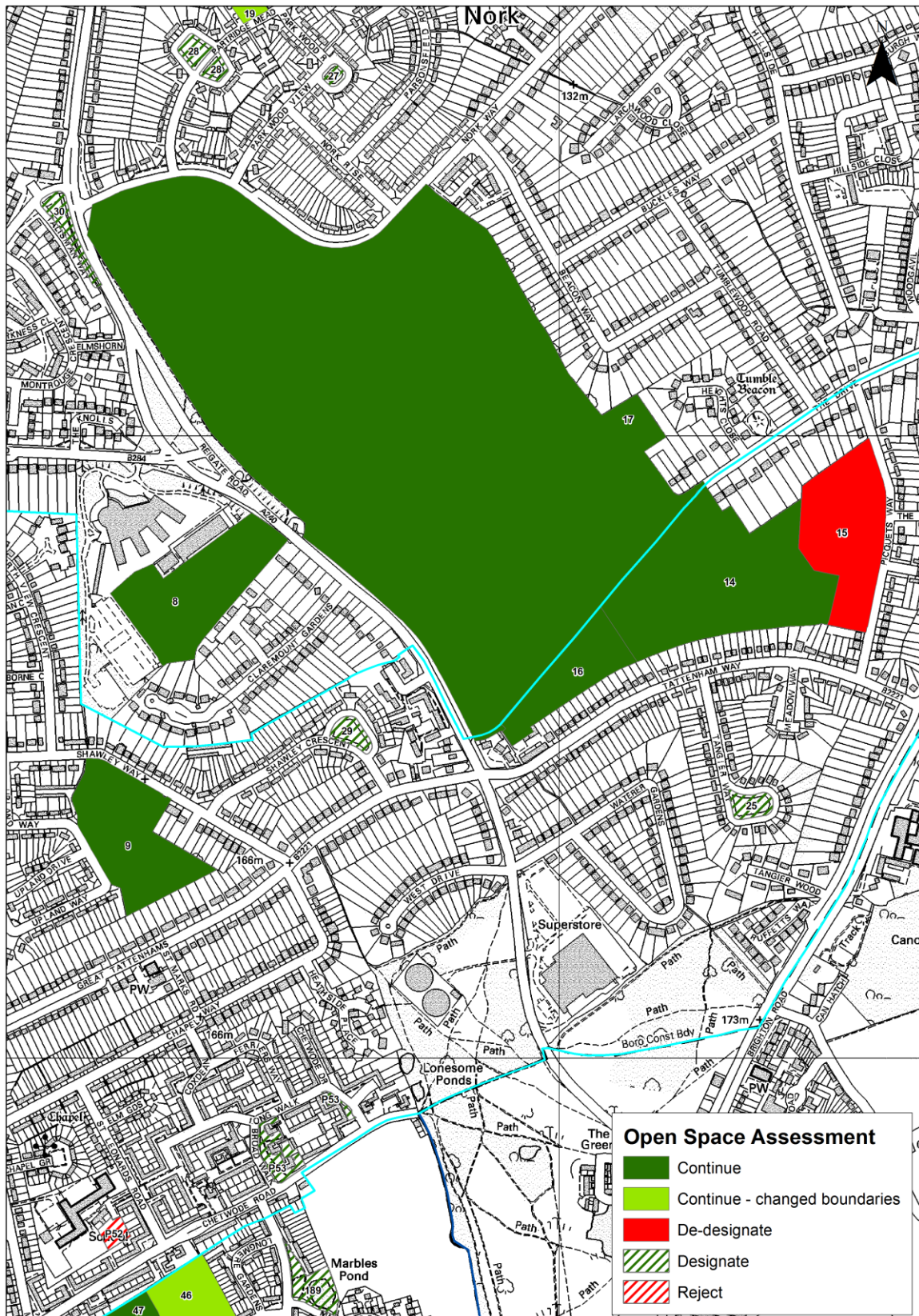


## Preston Ward





## Tattenhams Ward (East Section)



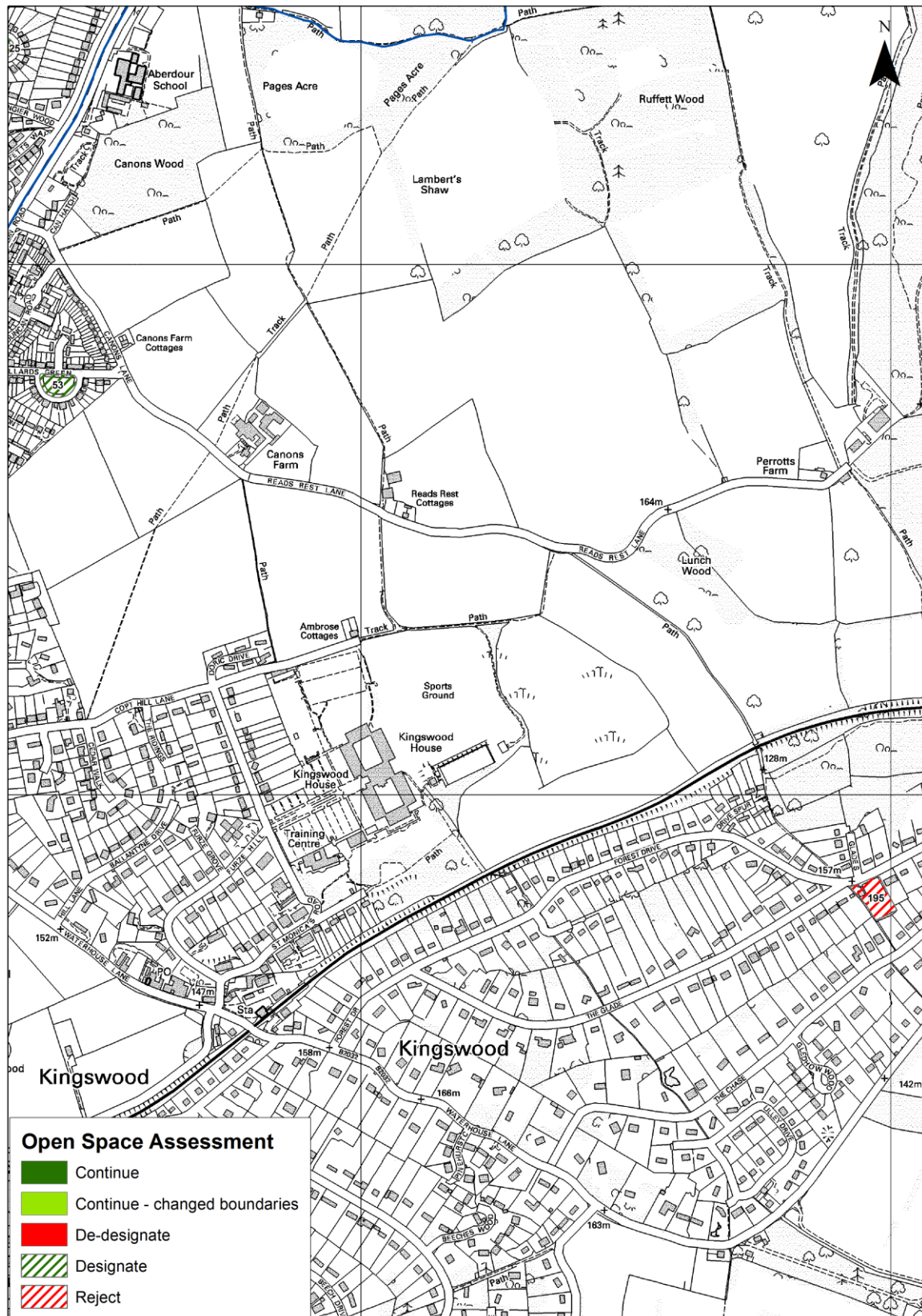


## Tattenhams Ward (West Section)





## Kingswood with Burgh Heath Ward (North Section)





### Kingswood with Burgh Heath Ward (South Section)

