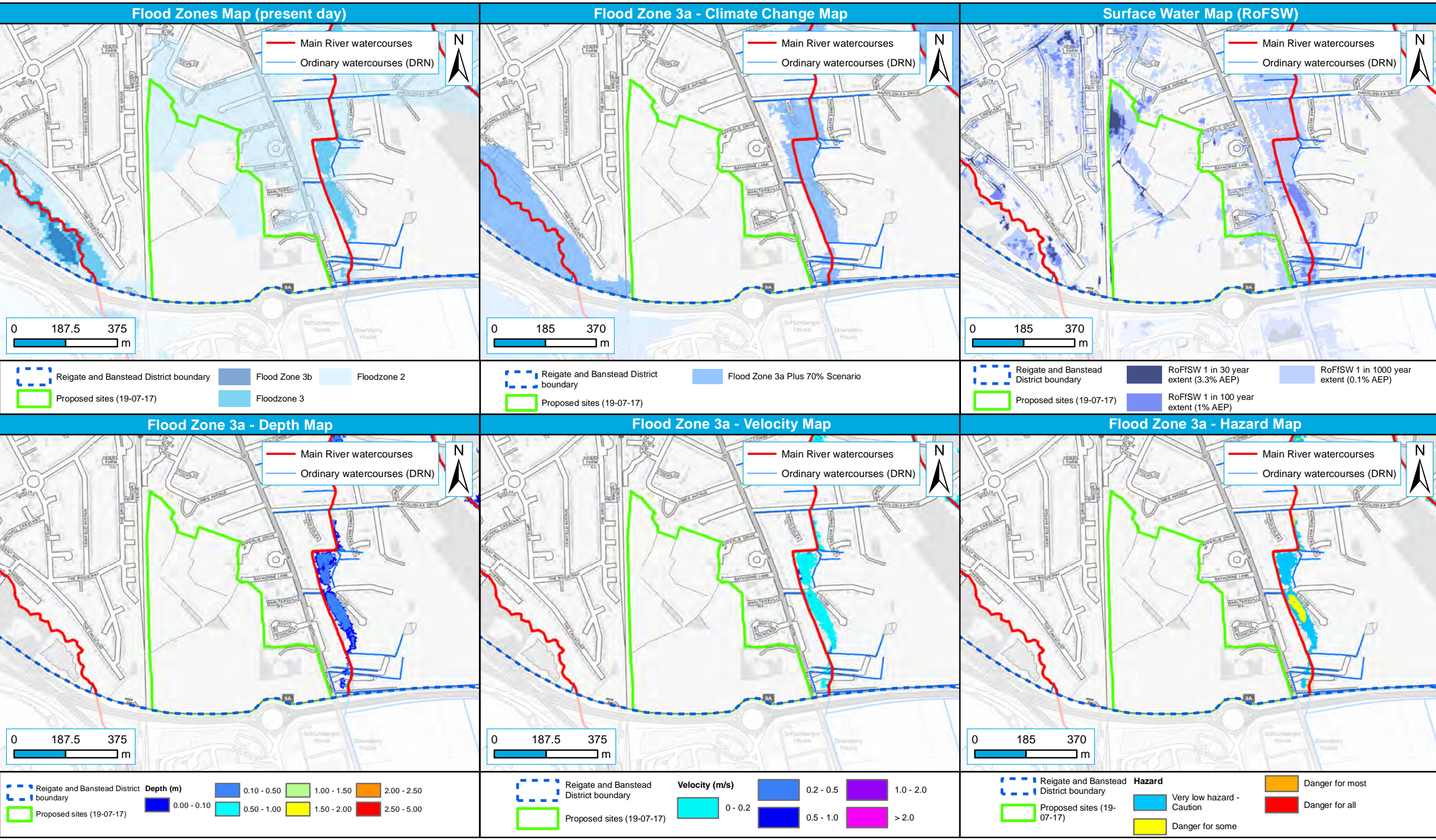
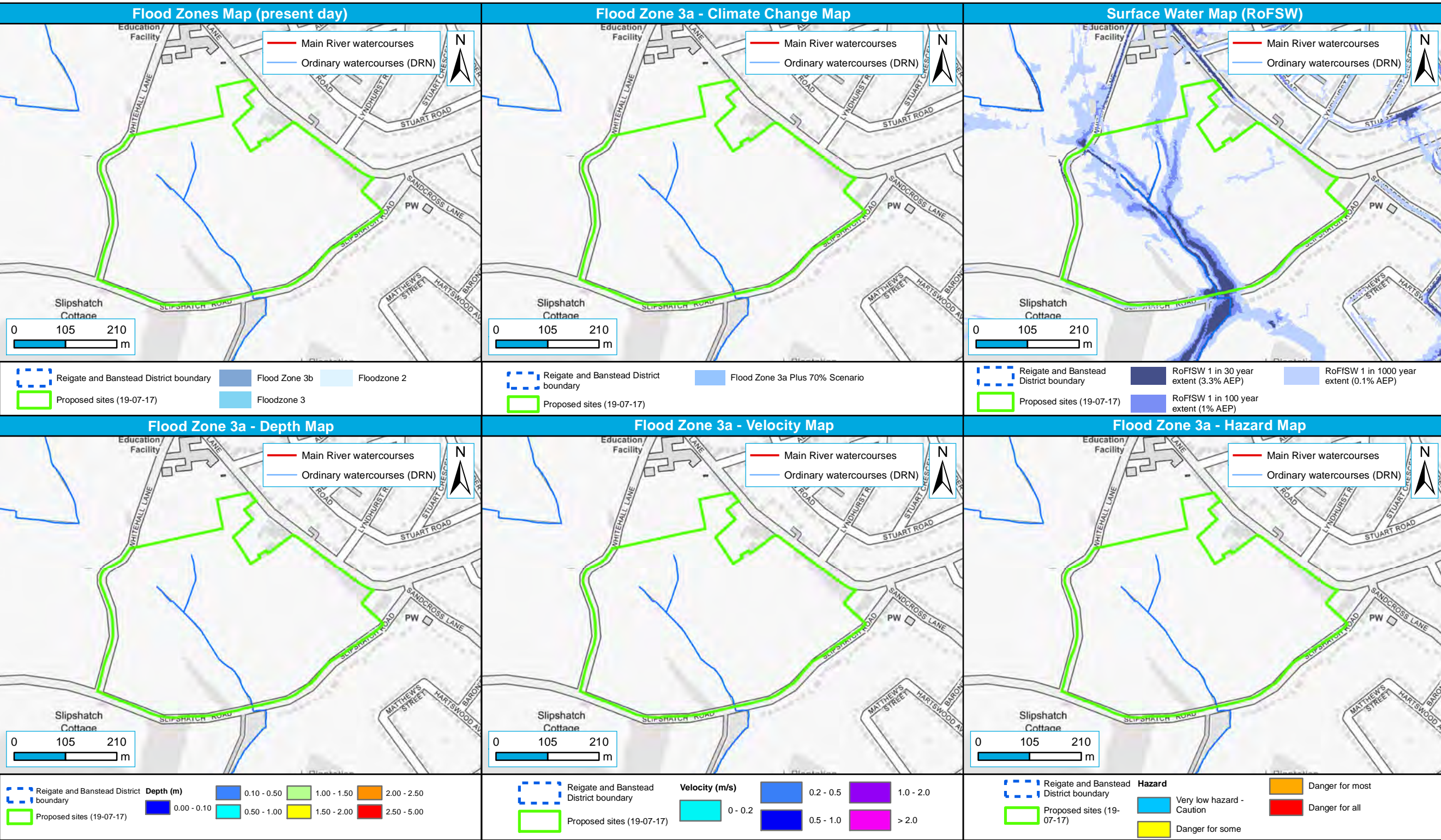


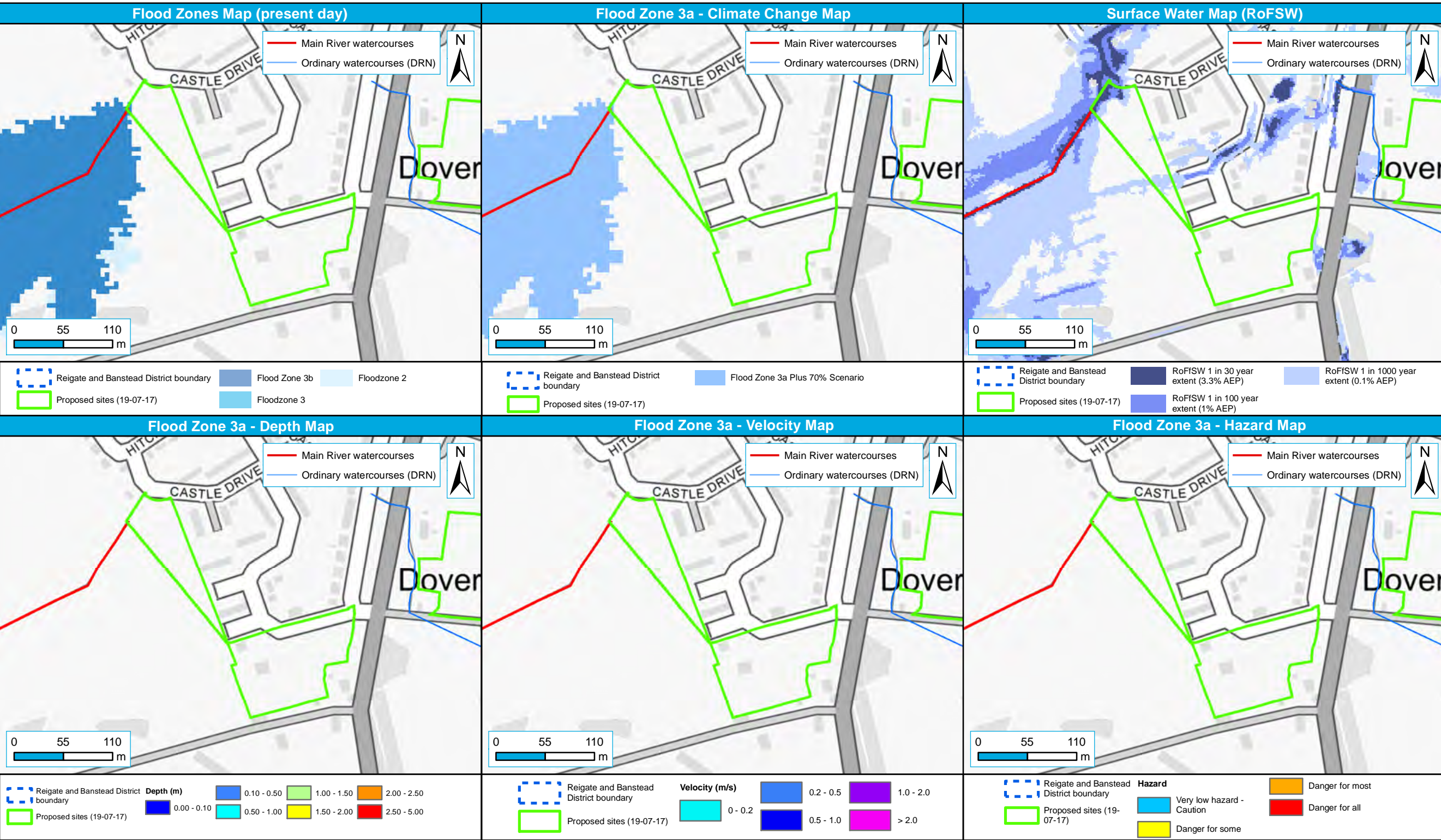
Contains Ordnance Survey data © Crown copyright and database right 2017. Contains public sector information licensed under the Open Government Licence v3.0.



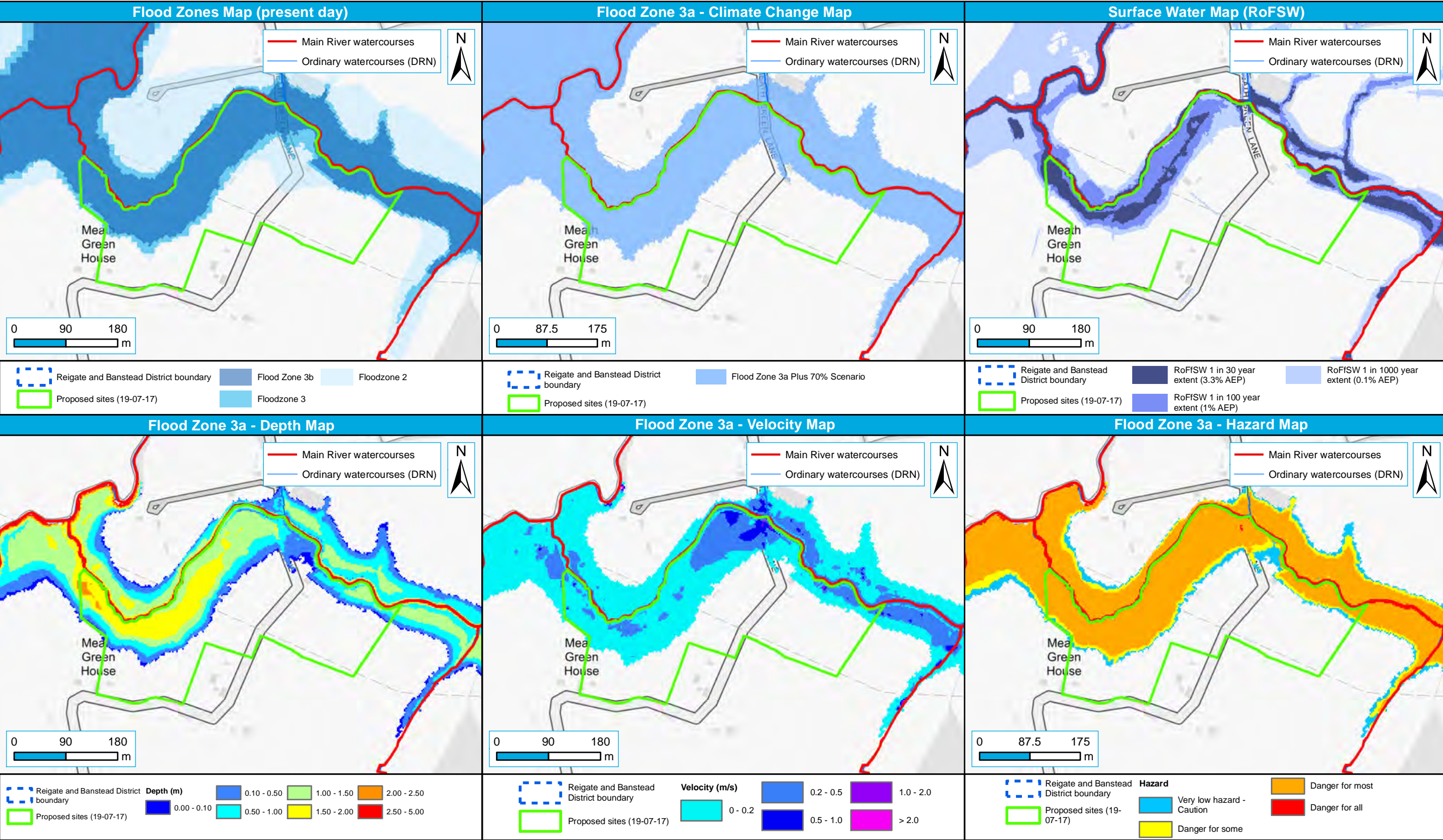
Contains Ordnance Survey data © Crown copyright and database right 2017. Contains public sector information licensed under the Open Government Licence v3.0.



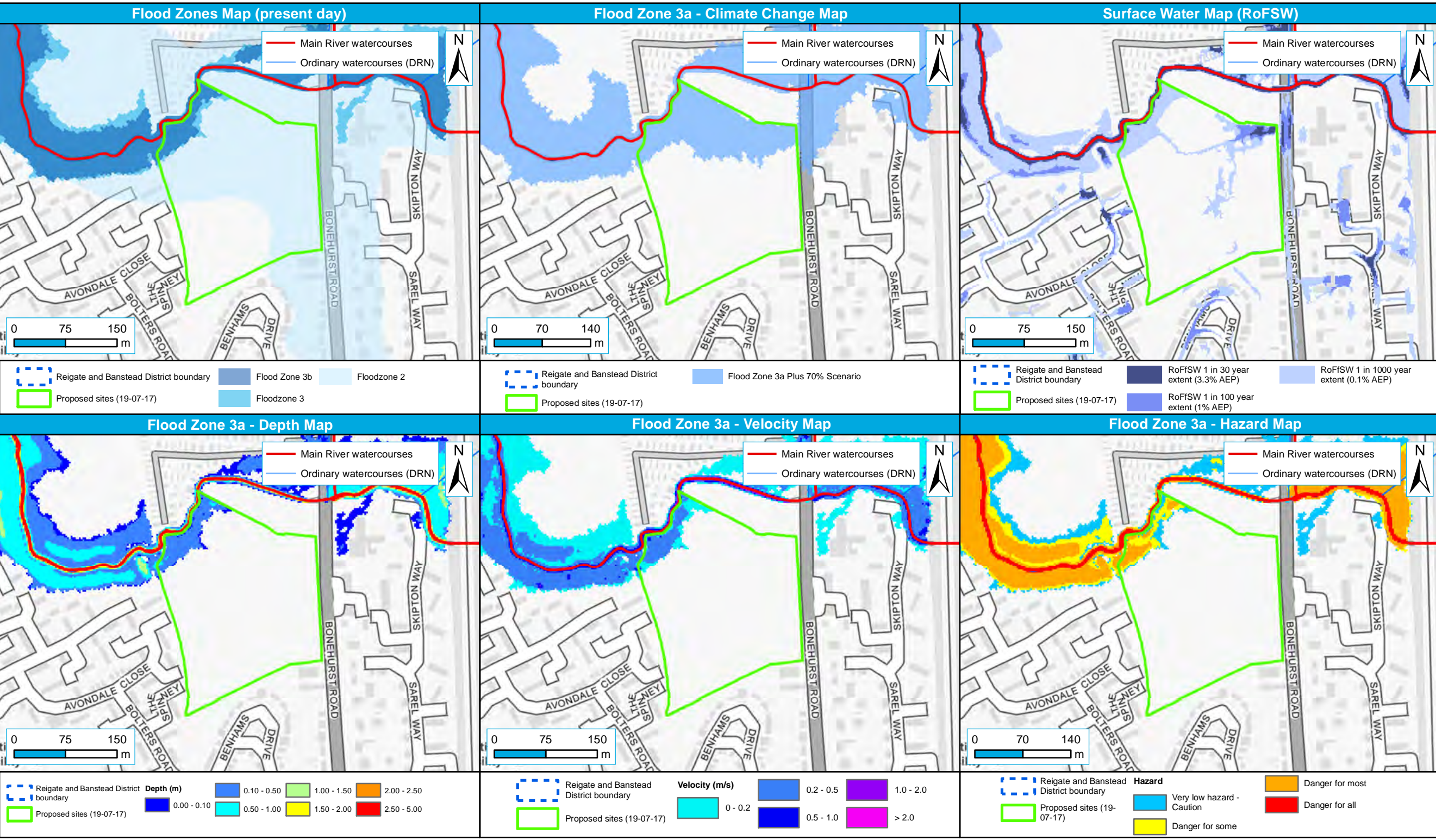
Contains Ordnance Survey data © Crown copyright and database right 2017. Contains public sector information licensed under the Open Government Licence v3.0.



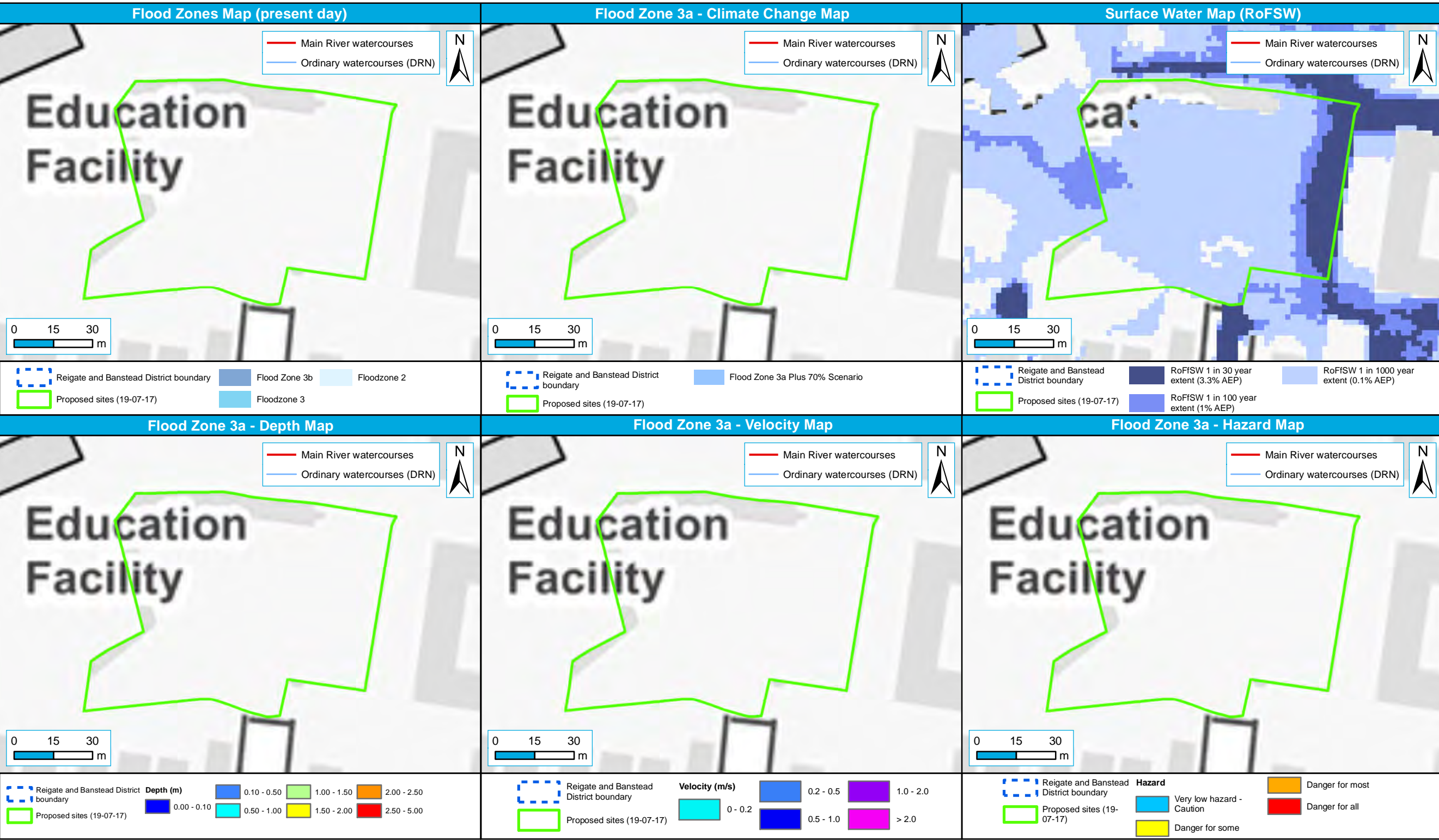
Contains Ordnance Survey data © Crown copyright and database right 2017. Contains public sector information licensed under the Open Government Licence v3.0.



Contains Ordnance Survey data © Crown copyright and database right 2017. Contains public sector information licensed under the Open Government Licence v3.0.



Contains Ordnance Survey data © Crown copyright and database right 2017. Contains public sector information licensed under the Open Government Licence v3.0.

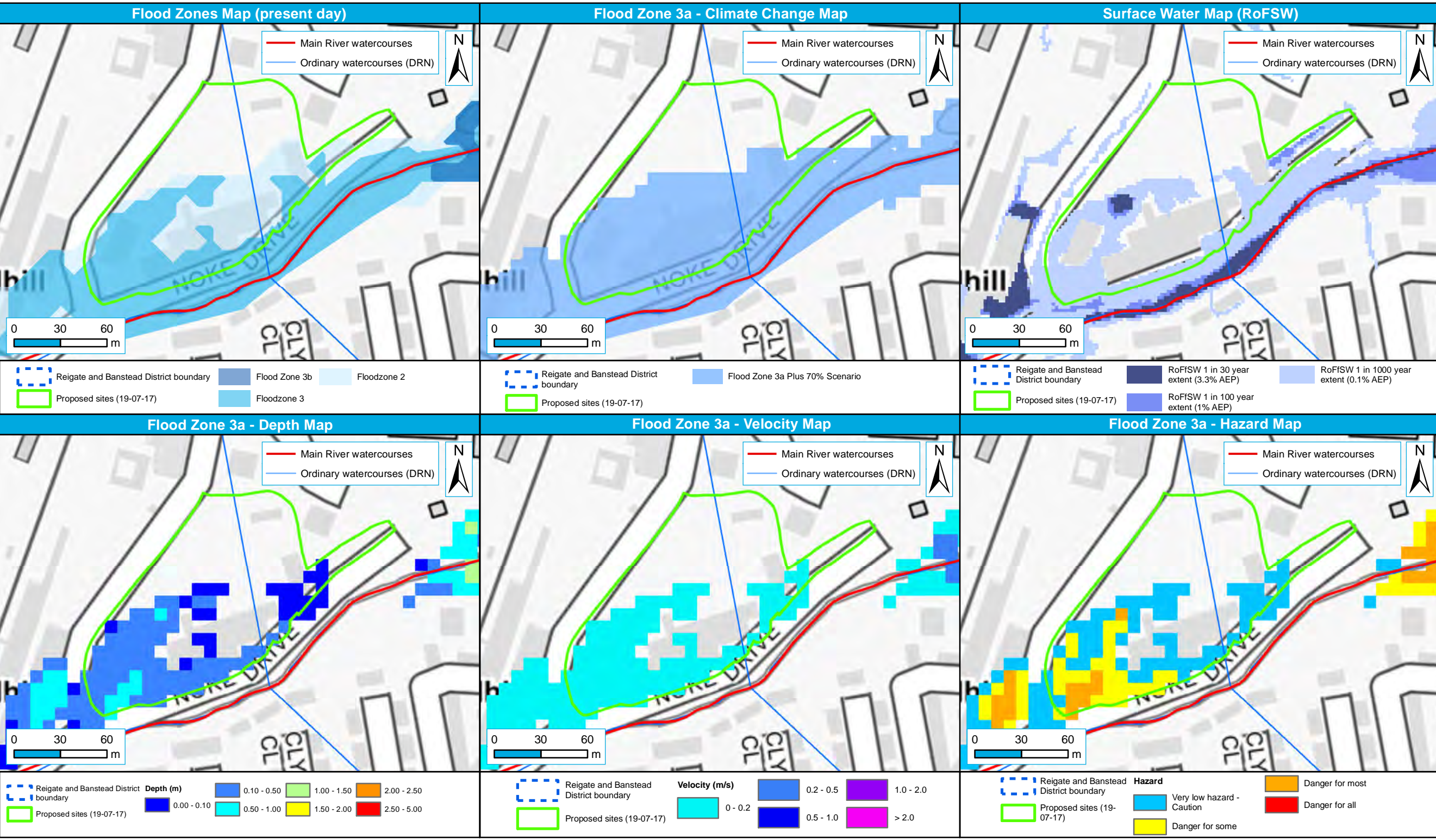


Site name	Former Longmead Centre	Reigate and Banstead District Council Strategic Flood Risk Assessment Level 2 Detailed Site Summary Tables	<div>Reigate & Banstead BOROUGH COUNCIL Banstead Horley Redhill Reigate</div> <div>JBA consulting</div>
Site Reference	RTC5		

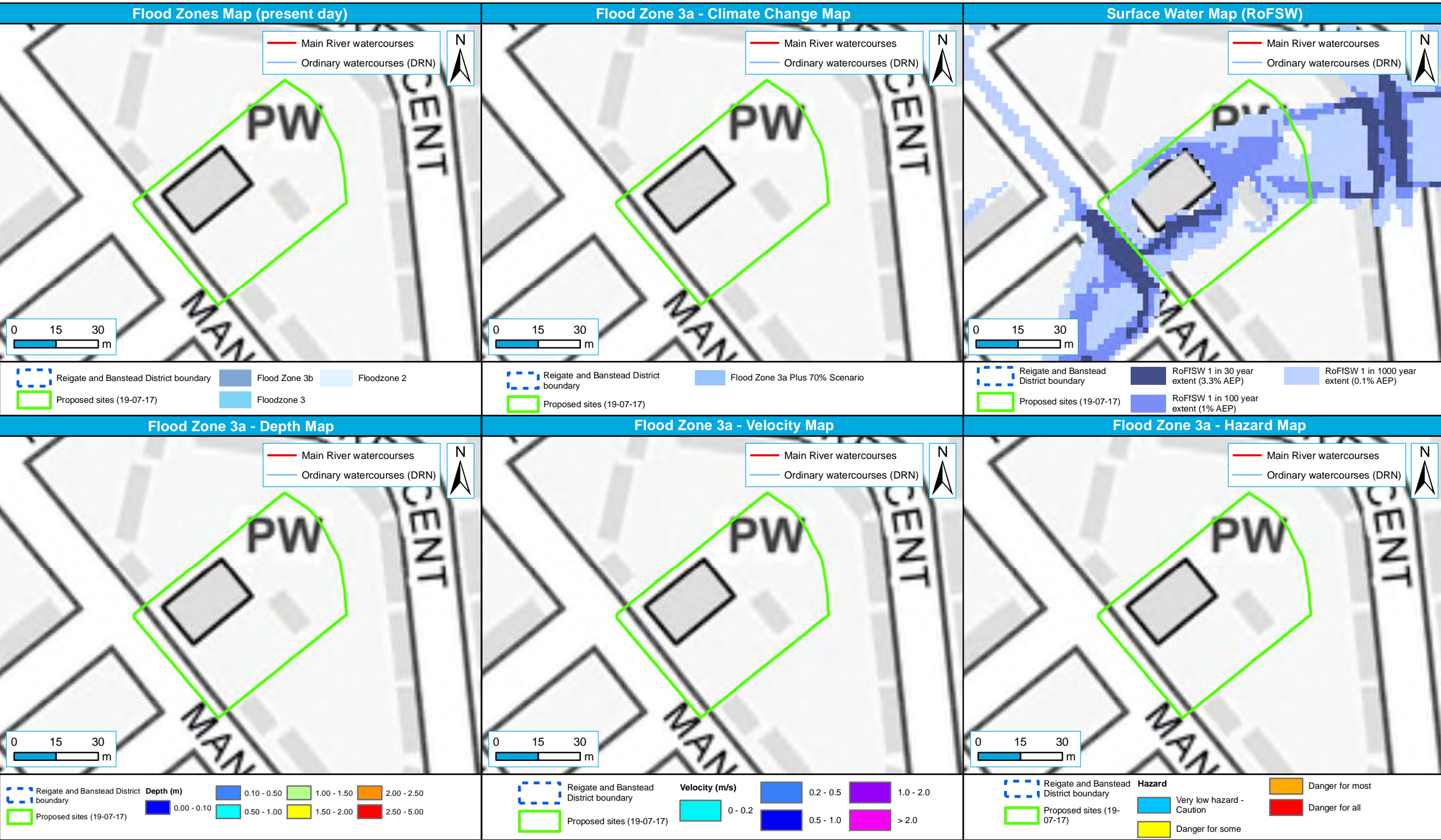
Contains Ordnance Survey data © Crown copyright and database right 2017. Contains public sector information licensed under the Open Government Licence v3.0.



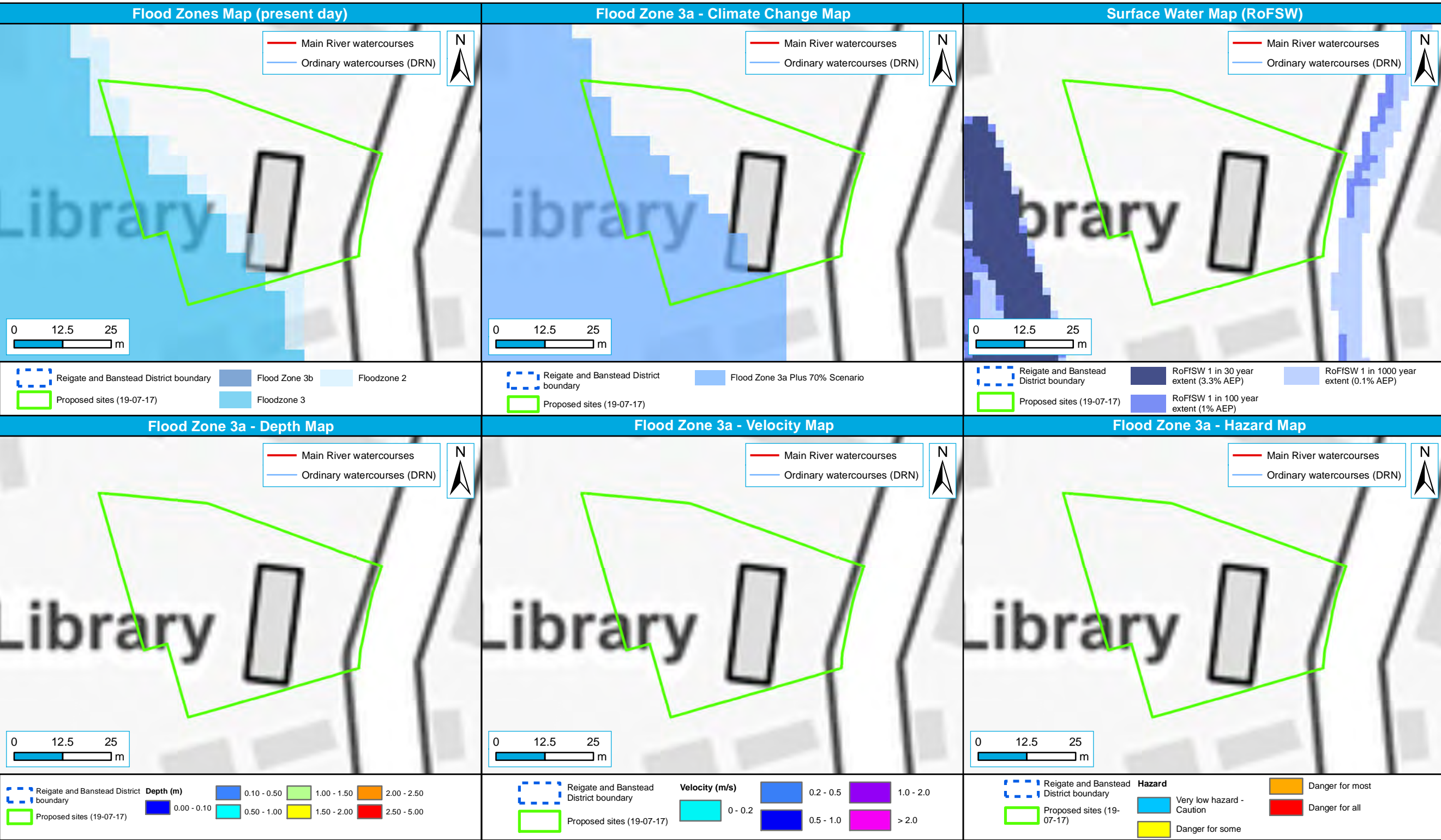
Contains Ordnance Survey data © Crown copyright and database right 2017. Contains public sector information licensed under the Open Government Licence v3.0.



Contains Ordnance Survey data © Crown copyright and database right 2017. Contains public sector information licensed under the Open Government Licence v3.0.

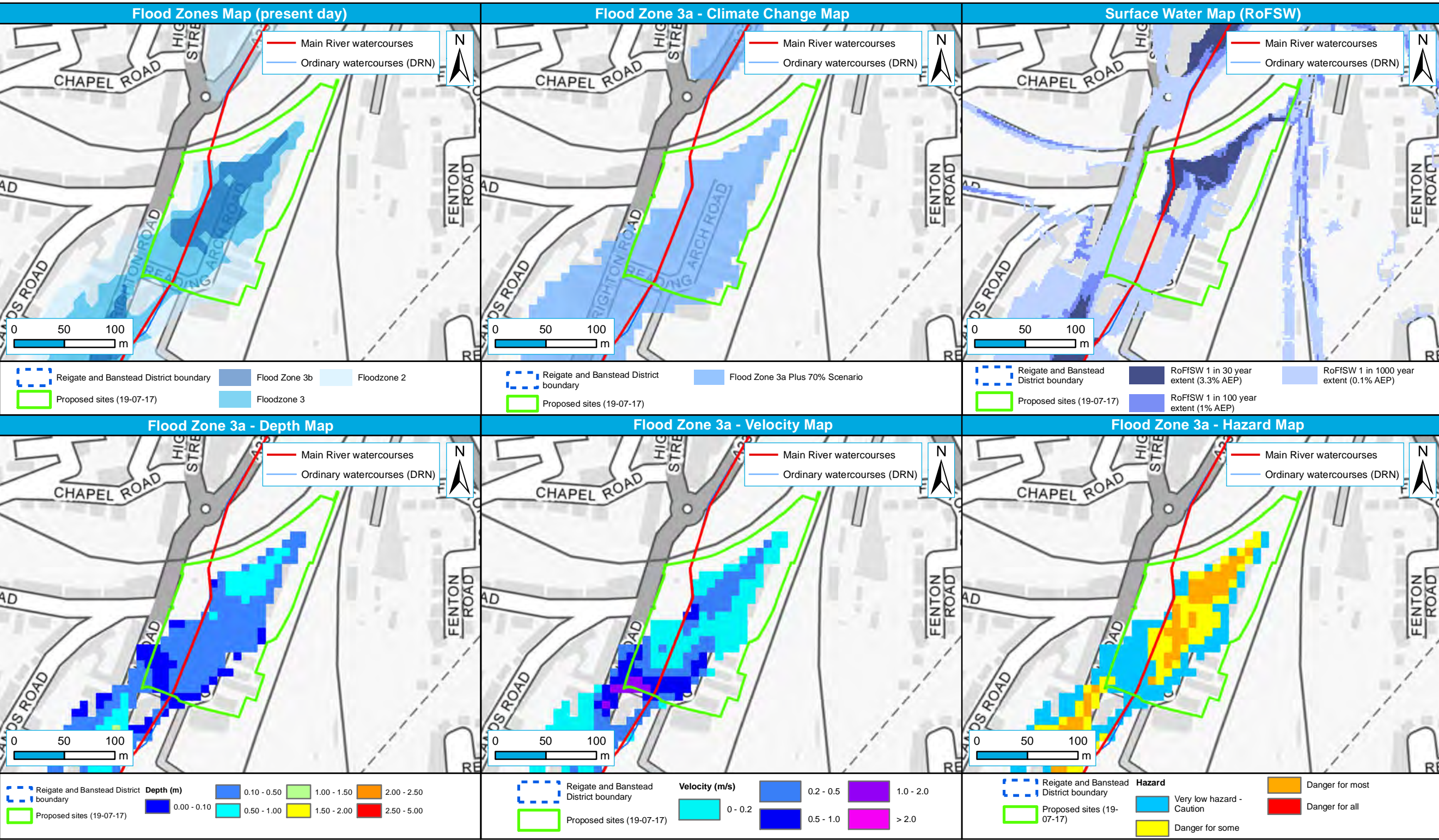


Contains Ordnance Survey data © Crown copyright and database right 2017. Contains public sector information licensed under the Open Government Licence v3.0.

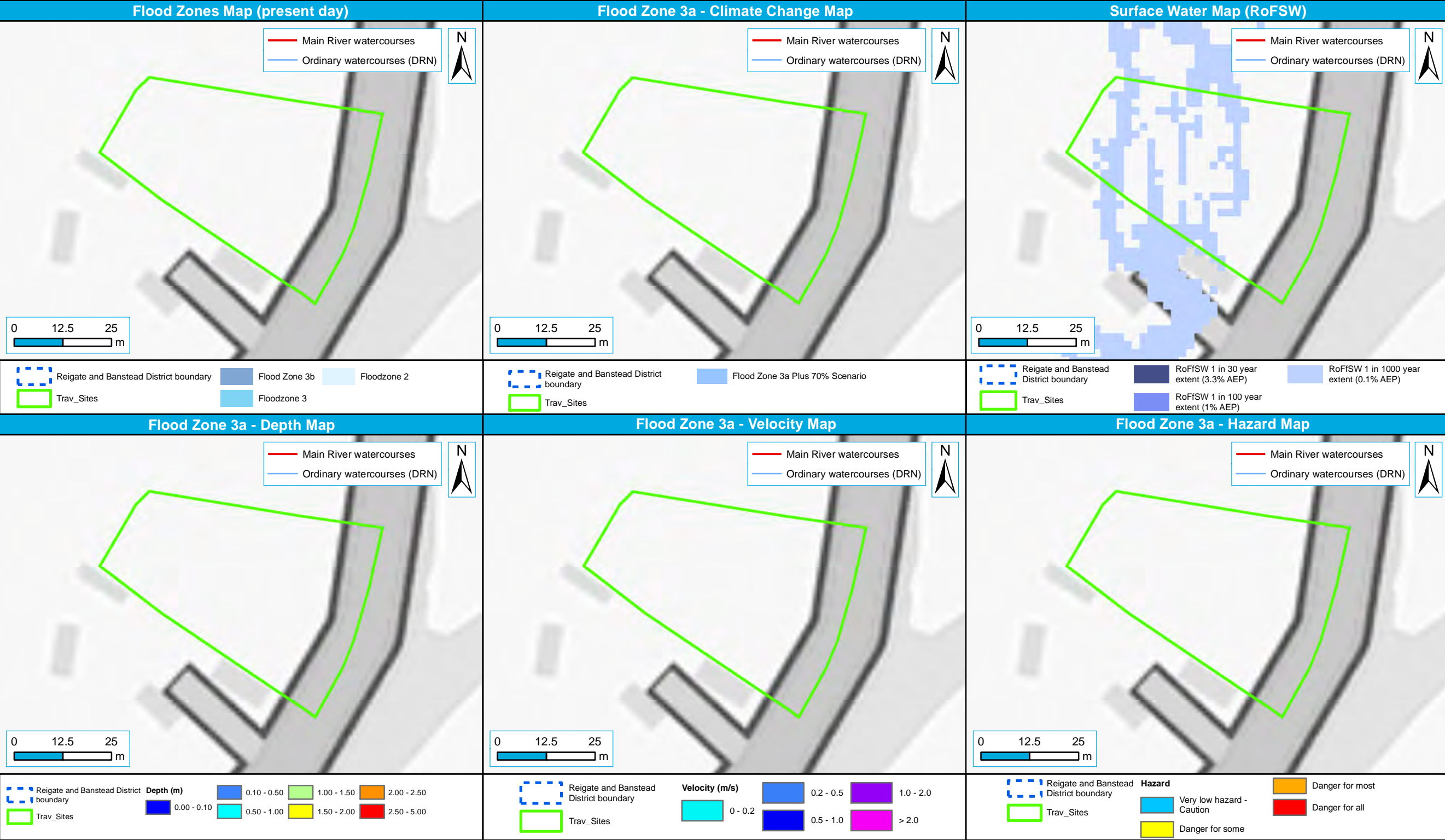


Site name	Land at Reading Arch Road/Brighton Road, Redhill	Reigate and Banstead District Council Strategic Flood Risk Assessment Level 2 Detailed Site Summary Tables	<div>Reigate & Banstead BOROUGH COUNCIL Banstead Horley Redhill Reigate</div> <div>JBA consulting</div>
Site Reference	RED8		

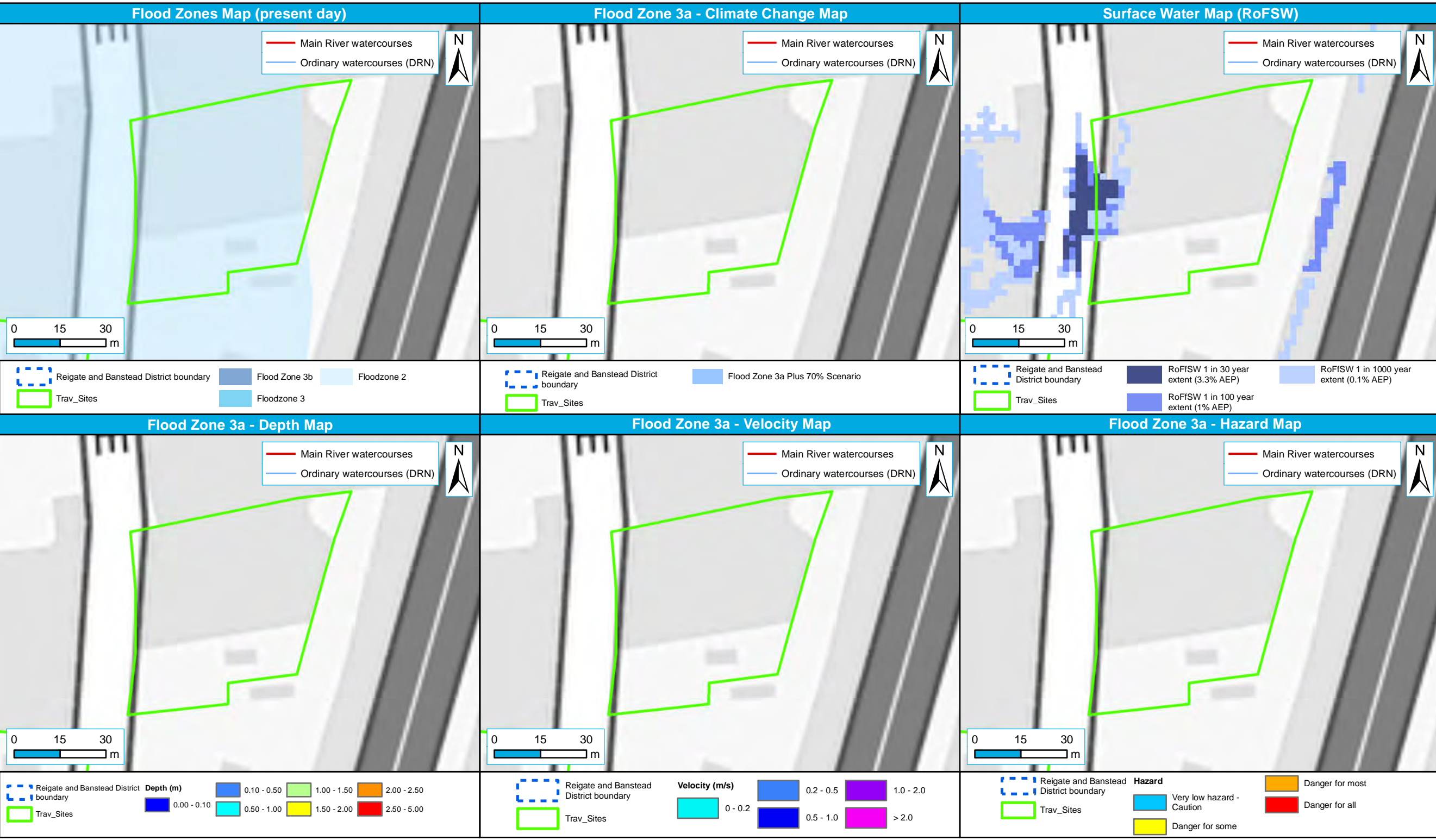
Contains Ordnance Survey data © Crown copyright and database right 2017. Contains public sector information licensed under the Open Government Licence v3.0.



Contains Ordnance Survey data © Crown copyright and database right 2017. Contains public sector information licensed under the Open Government Licence v3.0.



Contains Ordnance Survey data © Crown copyright and database right 2017. Contains public sector information licensed under the Open Government Licence v3.0.



Reigate and Banstead District boundary

Trav_Sites

Depth (m)

0.00 - 0.10

0.10 - 0.50

0.50 - 1.00

1.00 - 1.50

1.50 - 2.00

2.00 - 2.50

2.50 - 5.00

Reigate and Banstead District boundary

Trav_Sites

Velocity (m/s)

0 - 0.2

0.2 - 0.5

0.5 - 1.0

1.0 - 2.0

> 2.0

Reigate and Banstead District boundary

Trav_Sites

Hazard

Very low hazard - Caution

Danger for some

Danger for most

Danger for all

Contains Ordnance Survey data © Crown copyright and database right 2017. Contains public sector information licensed under the Open Government Licence v3.0.

