

PROW 104 (North-East)

Tree belt TB5

Copyhold Works

Tree belt TB4

Tree belt TB7

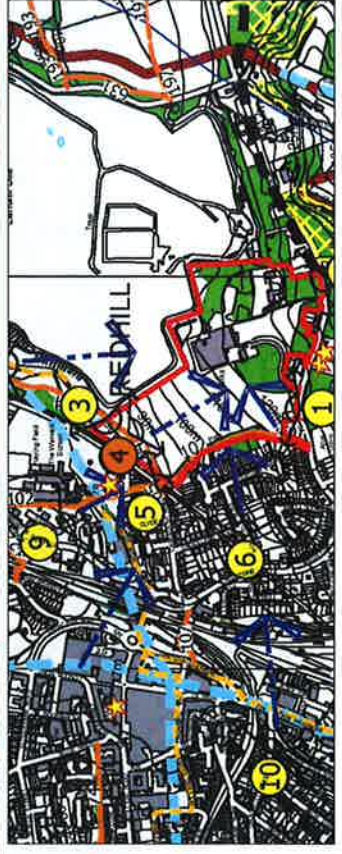
PROW 104 (South-West)



**SITE CONTEXT PHOTOGRAPH 4: VIEW FROM PUBLIC RIGHT OF WAY 104 WITHIN TREEBELT TB6, LOOKING SOUTH**



Actual size extract (recommended viewing distance 300mm @A3)



LAND AT FORMER COPYHOLD WORKS, REDHILL

SITE CONTEXT PHOTOGRAPH: 4


DATE TAKEN: JAN 2018

PROJECT NUMBER: 22723

**BARTON WILLMORE**



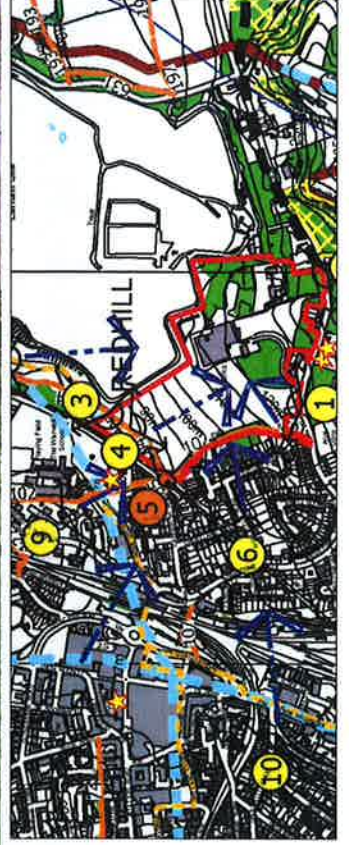
Approximate extent of Site



**SITE CONTEXT PHOTOGRAPH 5: VIEW FROM CAVENDISH ROAD AT RAILWAY OVERBRIDGE, LOOKING SOUTH-EAST**



Actual size extract (recommended viewing distance 300mm @A3)



LAND AT FORMER COPYHOLD  
WORKS, REDHILL

SITE CONTEXT  
PHOTOGRAPH: 5

DATE TAKEN: JAN 2018

PROJECT NUMBER: 22723

**BARTON  
WILLMORE**