












Proposed Business Park Site – Flooding Evidence

	<p>The proposed site: Fishers Farm. 3/1/16</p>
	<p>The proposed site: Bayhorne Farm, January 2016</p>
	<p>The proposed site: Fishers Farm. January 2016</p>
	<p>The proposed site: Bayhorne Farm, January 2016</p>





Proposed Business Park Site – Flooding Evidence

	<p>The proposed site: Bayhorne Farm, January 2016</p>
	<p>The proposed site: Bayhorne Farm, January 2016</p>
	<p>The proposed site: 'The knoll' Bayhorne farm, Bayhorne Lane. 3/1/16</p>
	<p>Adjacent to proposed site: Wartersville Way (view from a 4X4) 24/12/13</p>

Proposed Business Park Site – Flooding Evidence

		<p>Adjacent to the proposed site: Meadow Croft Close. December 2013</p>
		<p>Adjacent to the proposed site: Meadow Croft Close. 24/12/2013</p>
		<p>Adjacent to the proposed site: Meadow Croft Close. 24/12/2013</p>
		<p>Adjacent to the proposed site: Meadow Croft Close. 24/12/2014</p>



Proposed Business Park Site – Flooding Evidence

		Adjacent to the proposed site: Meadow Croft Close. December 2013
		Adjacent to the proposed site: Meadow Croft Close. December 2013
		Adjacent to the proposed site: Meadow Croft Close. December 2013
		Adjacent to the proposed site: Meadow Croft Close. December 2013



Proposed Business Park Site – Flooding Evidence

		Adjacent to the proposed site: Meadow Croft Close. December 2013
		Adjacent to the proposed site: Meadow Croft Close. December 2013
		Adjacent to the proposed site: Meadow Croft Close. December 2013
		Balcombe Road [...] (24/12/13)

Proposed Business Park Site – Flooding Evidence

	<p>Adjacent to the proposed site: Limes Avenue, December 2013</p>
	<p>Adjacent to the proposed site: Limes Avenue. 24/12/2013</p>
	<p>Harrowsley Green Lane, Horley, 1999. Photograph courtesy of [...].</p>
	<p>Harrowsley Green Lane, Horley, 2014. Photograph courtesy of [...].</p>

Proposed Business Park Site – Flooding Evidence

 <p>The Two Mile Brook 013</p>		<p>The Two Mile Brook, [...], 2013. Photograph courtesy of [...].</p>
 <p>Haroldslea 2013</p>		<p>[...], 2013. Photograph courtesy of [...].</p>
 <p>December 2013</p>		<p>[...], 2013. Photograph courtesy of [...].</p>
 <p>Haroldslea Drive 2013</p>		<p>[...] Haroldslea Drive, 2013. Photograph courtesy of [...].</p>

Proposed Business Park Site – Flooding Evidence

 <p>Haroldslea Close 2013</p>		<p>Haroldslea Close, 2013 Photograph courtesy of [...].</p>
 <p>Haroldslea Close 2013</p>		<p>[...] Haroldslea Close, 2013. Photograph courtesy of [...].</p>
 <p>near Two Mile Brook.</p>		<p>[...]. Photograph courtesy of [...].</p>
 <p>2008</p>		<p>Haroldslea 2008. Photograph courtesy of [...].</p>