

The Council of the Borough of
Reigate and Banstead



Environment Act 1995

The Reigate and Banstead Borough Council
Air Quality Management Area Order No. 1 2003

Head of Legal & Property Services
Town Hall
Reigate
Surrey
RH2 0SH

REIGATE AND BANSTEAD BOROUGH COUNCIL

SECTION 83 ENVIRONMENT ACT 1995

**REIGATE AND BANSTEAD BOROUGH COUNCIL
AIR QUALITY MANAGEMENT AREA ORDER NO. 1 2003**


The Reigate and Banstead Borough Council of Town Hall, Castlefield Road, Reigate, Surrey, RH2 0SH ("the Council") in exercise of the powers conferred upon it by the Environment Act 1995 Part IV Section 83 hereby makes the following order:

1. This Order shall be cited as the Reigate and Banstead Borough Council Air Quality Management Area Order No. 1 2003 and shall come into operation on the 23rd day of December 2003.
2. This Order revokes the Reigate and Banstead Borough Council Air Quality Management Area Order 2002 on the day that this Order comes into operation.
3. The area set out in the Schedule hereto is designated as an Air Quality Management Area ("the Designated Area") for the pollutant Nitrogen Dioxide.
4. This Order shall remain in force until it is varied or revoked by a subsequent order.
5. The Council may revise the air quality management area action plan and/or the designated area from time to time.

THE SCHEDULE

The area formerly known as Area 1 in the Air Quality Management Area Order 2002, namely the length of the M25 motorway to the west of Junction 8 where it enters the area of Reigate and Banstead Borough Council to the point where it leaves the area of Reigate and Banstead Borough Council at part of Junction 7 of the M25 together with an area extending for a distance of 30 metres from either side of the carriageway of the said length of the M25. The area is shown edged red on the 4 attached plans marked as follows: Air Quality Management Area Order No. 1 (2003) – Air Quality Management Area – M25 – Near Walton; Air Quality Management Area – M25 – Near Mogador; Air Quality Management Area – M25 – Near Margery Hall and Air Quality Management Area – M25 – Near Merstham

GIVEN under the **COMMON SEAL** of)
THE COUNCIL OF THE BOROUGH)
OF REIGATE AND BANSTEAD this)
23rd day of December Two thousand)
and three)

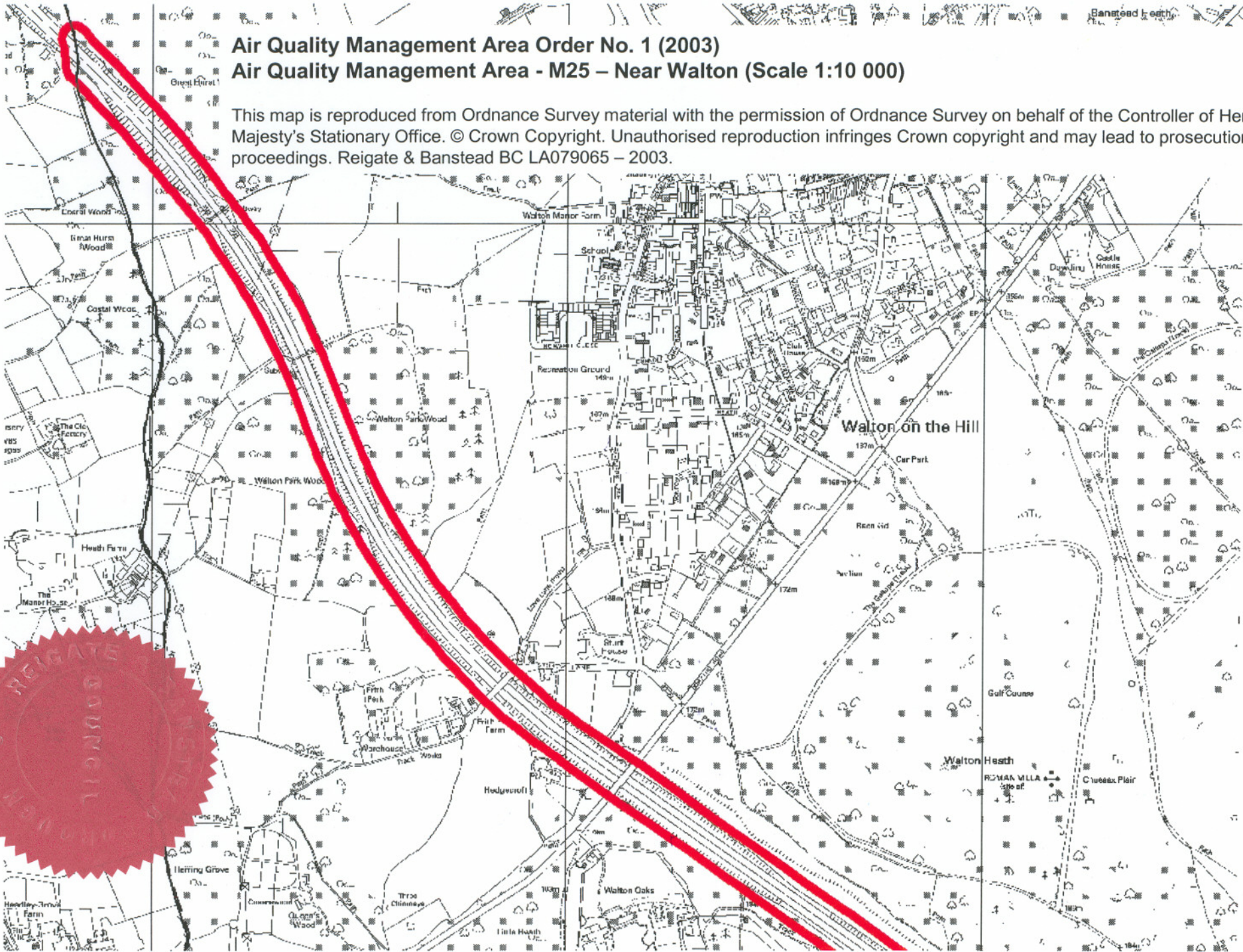

Authorised Signatory



Air Quality Management Area Order No. 1 (2003)

Air Quality Management Area - M25 - Near Walton (Scale 1:10 000)

This map is reproduced from Ordnance Survey material with the permission of Ordnance Survey on behalf of the Controller of Her Majesty's Stationary Office. © Crown Copyright. Unauthorised reproduction infringes Crown copyright and may lead to prosecution or civil proceedings. Reigate & Banstead BC LA079065 - 2003.



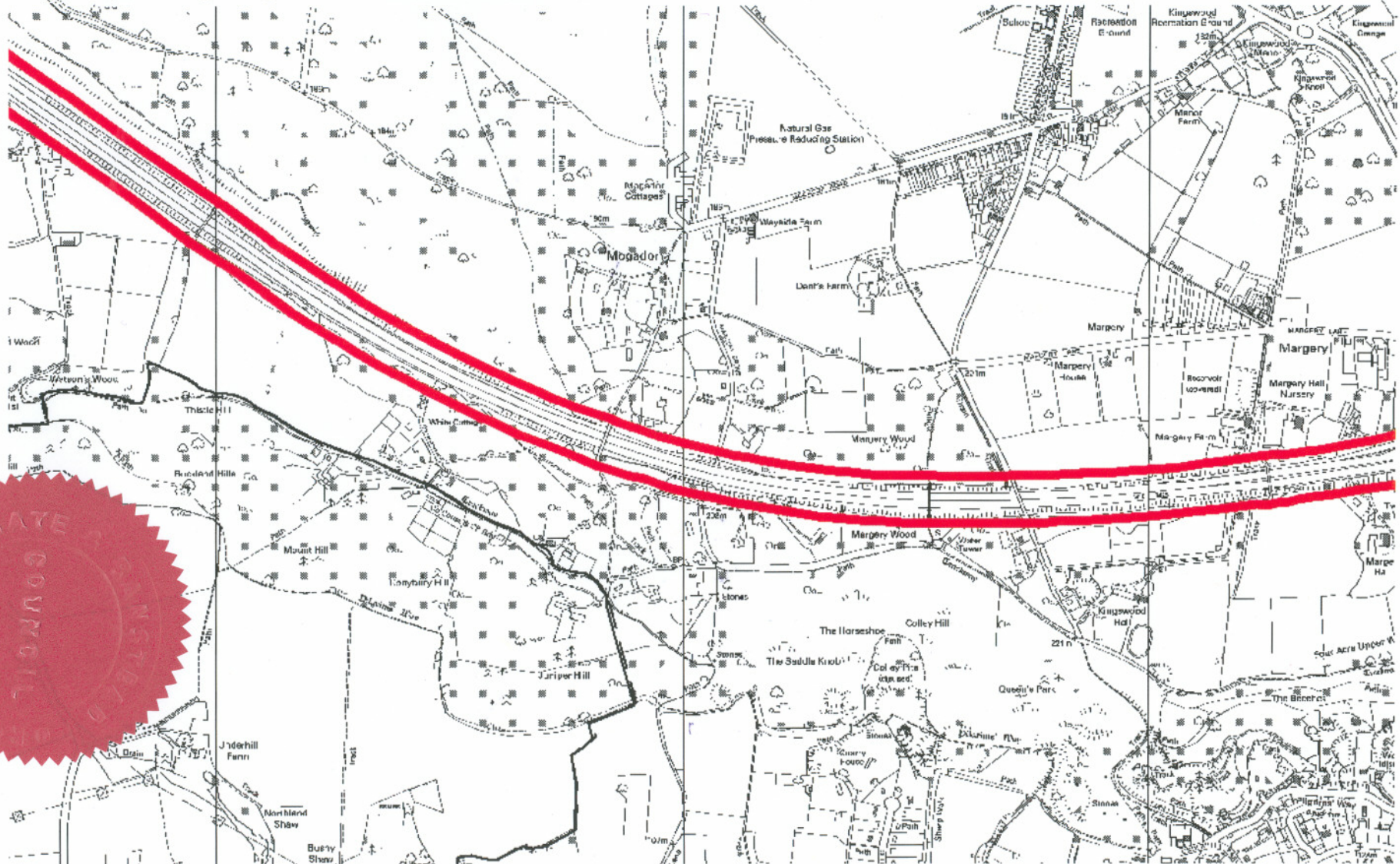
Am road

126/2003



Air Quality Management Area Order No. 1 (2003)
Air Quality Management Area - M25 – Near Mogador (Scale 1:10 000)

This map is reproduced from Ordnance Survey material with the permission of Ordnance Survey on behalf of the Controller of Her Majesty's Stationary Office. © Crown Copyright. Unauthorised reproduction infringes Crown copyright and may lead to prosecution or civil proceedings. Reigate & Banstead BC LA079065 – 2003.



Amended

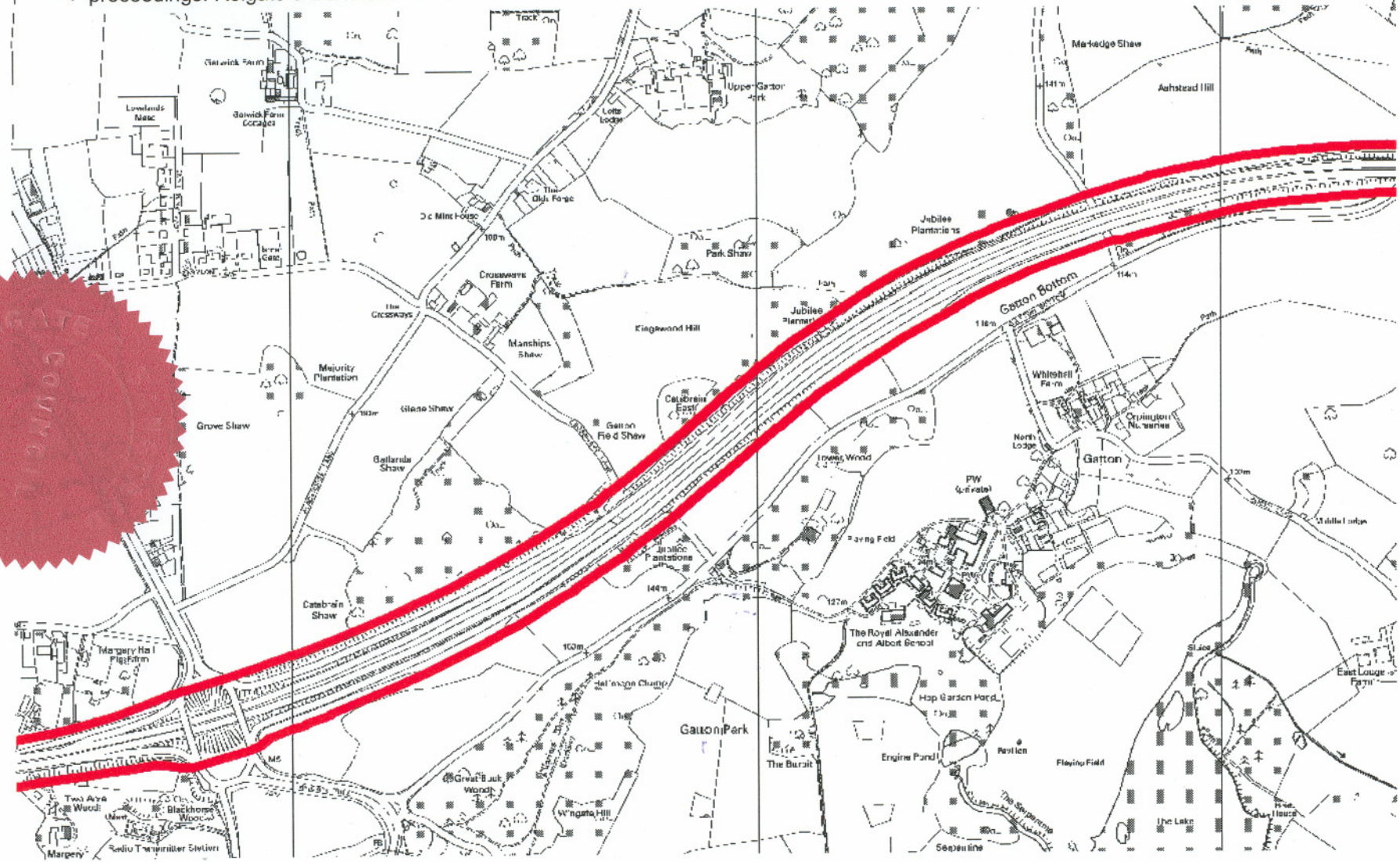


126/2003

Air Quality Management Area Order No. 1 (2003)

Air Quality Management Area - M25 – Near Margery Hall (Scale 1:10 000)

This map is reproduced from Ordnance Survey material with the permission of Ordnance Survey on behalf of the Controller of Her Majesty's Stationary Office. © Crown Copyright. Unauthorised reproduction infringes Crown copyright and may lead to prosecution or civil proceedings. Reigate & Banstead BC LA079065 – 2003.



Handwritten: In road

Handwritten: 12/6/2003

Air Quality Management Area Order No. 1 (2003)
Air Quality Management Area - M25 – Near Merstham (Scale 1:10 000)

This map is reproduced from Ordnance Survey material with the permission of Ordnance Survey on behalf of the Controller of Her Majesty's Stationary Office. © Crown Copyright. Unauthorised reproduction infringes Crown copyright and may lead to prosecution or civil proceedings. Reigate & Banstead BC LA079065 – 2003.

