

Environment Act 1995 Part IV Section 83 (2) (b)

The Council of the Borough of
Reigate and Banstead



Reigate & Banstead
BOROUGH COUNCIL
Banstead | Horley | Redhill | Reigate

The Reigate and Banstead Borough Council Air Quality Management Area
Revocation Order (No 1) 2013

Legal Services Manager
Town Hall
Reigate
Surrey
RH2 0SH

The Council of the Borough of Reigate and Banstead

Section 83 (2) (b) Environment Act 1995

The Reigate and Banstead Borough Council Air Quality Management Area Revocation Order (No 1) 2013

The Reigate and Banstead Borough Council of Town Hall, Castlefield Road, Reigate, Surrey, RH2 0SH in exercise of the powers conferred upon it by the Environment Act 1995 hereby make the following Order:

1. This Order shall be cited as The Reigate and Banstead Borough Council Air Quality Management Area Revocation Order No. 1 2013 and shall come into operation on 4TH September 2013
2. This order shall revoke the Air Quality Management Areas set out in the Schedule hereto

SCHEDULE

The M23 Air Quality Management Area Order No. 2

The A217/Rushworth Road Air Quality Management Area Order No. 4

The A23 / Dean Lane Air Quality Management Area Order No. 5
as shown on the (original) plans attached

The **COMMON SEAL** of

**THE COUNCIL OF THE BOROUGH
OF REIGATE AND BANSTEAD** was
hereto affixed by



Authorised Officer


On

Date 4th of September 2013



79/13

The Council of the Borough of
Reigate and Banstead



Environment Act 1995

The Reigate and Banstead Borough Council
Air Quality Management Area Order No. 2 2003

Head of Legal & Property Services
Town Hall
Reigate
Surrey
RH2 0SH

REIGATE AND BANSTEAD BOROUGH COUNCIL

SECTION 83 ENVIRONMENT ACT 1995

**REIGATE AND BANSTEAD BOROUGH COUNCIL
AIR QUALITY MANAGEMENT AREA ORDER NO. 2 2003**

The Reigate and Banstead Borough Council of Town Hall, Castlefield Road, Reigate, Surrey, RH2 0SH ("the Council") in exercise of the powers conferred upon it by the Environment Act 1995 Part IV Section 83 hereby makes the following order:

1. This Order shall be cited as the Reigate and Banstead Borough Council Air Quality Management Area Order No. 2 2003 and shall come into operation on the 23rd day of December 2003.
2. The area set out in the Schedule hereto is designated as an Air Quality Management Area ("the Designated Area") for the pollutant Nitrogen Dioxide.
3. This Order shall remain in force until it is varied or revoked by a subsequent order.
4. The Council may revise the air quality management area action plan and/or the designated area from time to time.

THE SCHEDULE

The area formerly known as Area 2.2 in the Air Quality Management Area Order 2002, namely the length of the M23 motorway to the South of Junction 8 where it re-enters the area of Reigate and Banstead Borough Council to the point where it leaves the area of Reigate and Banstead Borough Council North of Junction 9 of the M23, together with an area extending for a distance of 30 metres from either side of the carriageway of the said length of the M23, as shown edged in red on the attached plan marked as Air Quality Management Area Order No. 2 (2003) – Air Quality Management Area – M23 – near Horley.

GIVEN under the **COMMON SEAL** of)
THE COUNCIL OF THE BOROUGH)
OF REIGATE AND BANSTEAD this)
23rd day of December Two thousand)
and three)



Authorised Signatory

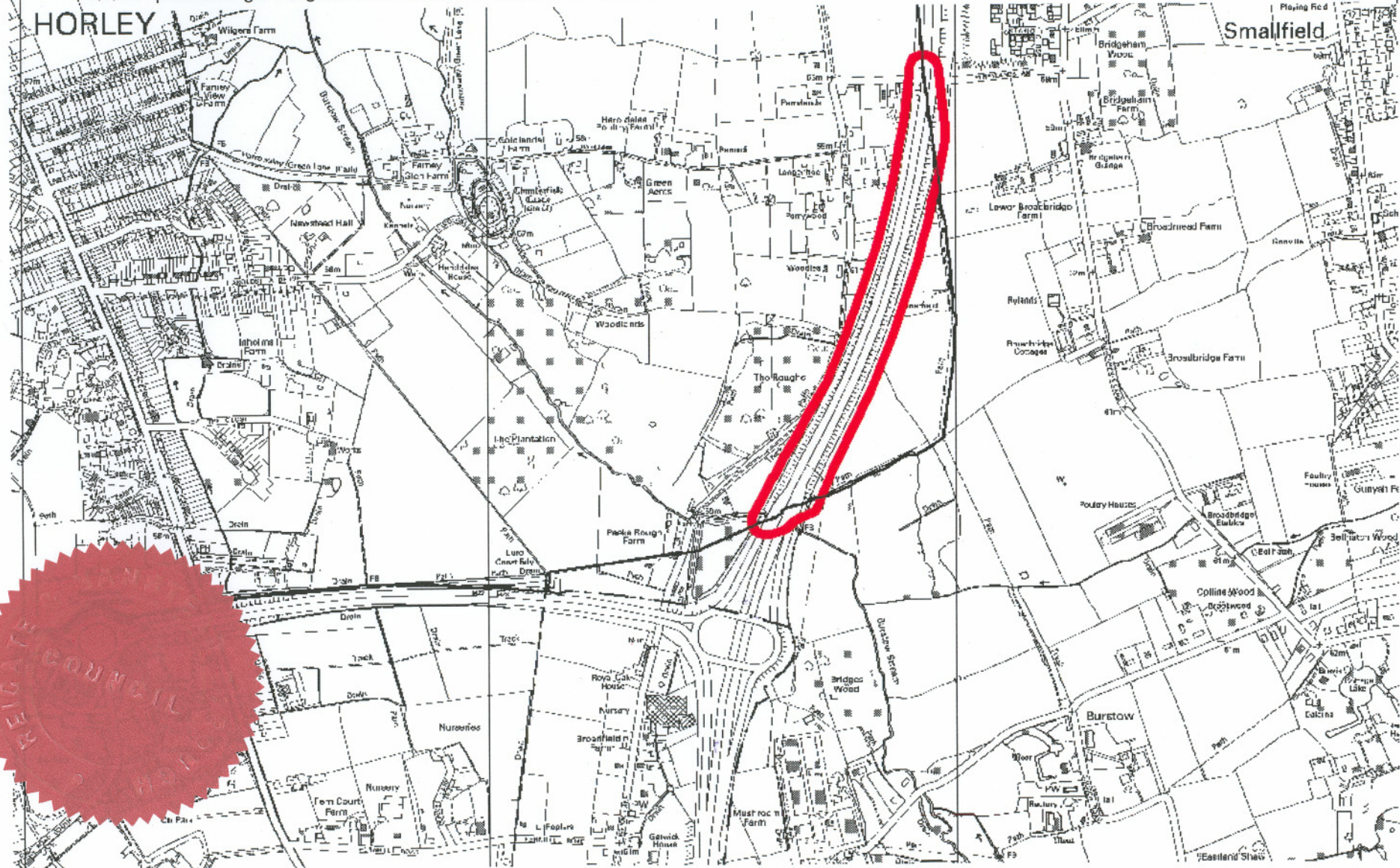


127/2003


Air Quality Management Area Order No. 2 (2003)

Air Quality Management Area - M23 – Near Horley (Scale 1:10 000)

This map is reproduced from Ordnance Survey material with the permission of Ordnance Survey on behalf of the Controller of Her Majesty's Stationary Office. © Crown Copyright. Unauthorised reproduction infringes Crown copyright and may lead to prosecution or civil proceedings. Reigate & Banstead BC LA079065 – 2003.



Am. Council
12/7/2003



The Council of the Borough of
Reigate and Banstead



Environment Act 1995

The Reigate and Banstead Borough Council
Air Quality Management Area Order No. 4 2005

Head of Legal & Property Services
Town Hall
Reigate
Surrey
RH2 0SH

REIGATE AND BANSTEAD BOROUGH COUNCIL

SECTION 83 ENVIRONMENT ACT 1995

**REIGATE AND BANSTEAD BOROUGH COUNCIL
AIR QUALITY MANAGEMENT AREA ORDER NO. 4 2005**

The Reigate and Banstead Borough Council of Town Hall, Castlefield Road, Reigate, Surrey RH2 0SH in exercise of the powers conferred upon it by the Environment Act 1995 Part IV Section 83(1) hereby makes the following Order:

1. This Order shall be cited as the Reigate and Banstead Borough Council Air Quality Management Area Order No. 4 2005 and shall come into operation on the 15th day of July 2005.
2. The area set out in the Schedule hereto is designated as an Air Quality Management Area ("the designated area") for the pollutant nitrogen dioxide (NO₂).
3. This Order shall remain in force until it is varied or revoked by a subsequent Order.
4. Reigate and Banstead Borough Council may revise or vary the Air Quality Management Area action plan and/ or the designated area from time to time.

THE SCHEDULE

The building known as "Taisboro House", 30 London Road, Reigate, located at the south east corner of the junction of the A217 and Rushworth Road, Reigate, within the area of Reigate and Banstead Borough Council. The building is shown in red on the attached plan marked as "Property at the SE corner of the junction of the A217 and Rushworth Road".

GIVEN under the COMMON SEAL of)
THE COUNCIL OF THE BOROUGH)
OF REIGATE AND BANSTEAD this)
15th day of July Two thousand)
and five)



Authorised Signatory



72/2005



© Crown Copyright. All rights reserved. Reigate & Banstead BC LA079065 - 2003.

0 Scale 60 m

Property at the SE Corner of the junction of the A217 and Rushworth Road

Ann Gould



72/2005

The Council of the Borough of
Reigate and Banstead



Environment Act 1995

The Reigate and Banstead Borough Council
Air Quality Management Area Order No. 5 2005

Head of Legal & Property Services
Town Hall
Reigate
Surrey
RH2 0SH

REIGATE AND BANSTEAD BOROUGH COUNCIL

SECTION 83 ENVIRONMENT ACT 1995

**REIGATE AND BANSTEAD BOROUGH COUNCIL
AIR QUALITY MANAGEMENT AREA ORDER NO. 5 2005**

The Reigate and Banstead Borough Council of Town Hall, Castlefield Road, Reigate, Surrey RH2 0SH in exercise of the powers conferred upon it by the Environment Act 1995 Part IV Section 83(1) hereby makes the following Order:

1. This Order shall be cited as the Reigate and Banstead Borough Council Air Quality Management Area Order No. 5 2005 and shall come into operation on the 15th day of July 2005.
2. The area set out in the Schedule hereto is designated as an Air Quality Management Area ("the designated area") for the pollutant nitrogen dioxide (NO₂).
3. This Order shall remain in force until it is varied or revoked by a subsequent Order.
4. Reigate and Banstead Borough Council may revise or vary the Air Quality Management Area action plan and/ or the designated area from time to time.

THE SCHEDULE

The area formerly known as Area 3 in the Air Quality Management Area Order 2002, that is the dwelling house at 1 Dean Lane, Hooley RD1 3AH within the area of Reigate and Banstead Borough Council. The dwelling house is shown in red on the attached plan marked as "Property at the SE corner of the junction of the A23 and Dean Lane, Hooley".

GIVEN under the COMMON SEAL of)
THE COUNCIL OF THE BOROUGH)
OF REIGATE AND BANSTEAD this)
15th day of July Two thousand)
and five)



Authorised Signatory





Reproduced from the Ordnance Survey map with the permission of the Controller of Her Majesty's Stationery Office (C) Crown Copyright 2002
© Crown Copyright. All rights reserved. Reigate & Banstead BC LA079065 - 2003.

Property at the SE Corner of the junction of the A23 and Dean Lane, Hooley.

Ann Good

