










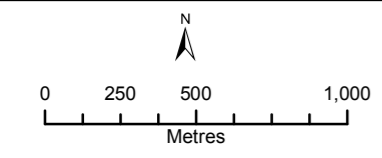


**Legend**

-  Incidents of Observed Flooding
-  Flood Defences
-  Rivers
-  Reigate and Banstead
-  Horley New Neighbourhoods
-  Regeneration Areas
-  Urban Area Boundary
-  Employment Areas
-  Zone 3b Functional Floodplain
-  Zone 3a High Probability
-  Zone 2 Medium Probability



This map is based upon Ordnance Survey material with the permission of Ordnance Survey on behalf of the Controller of Her Majesty's Stationery Office © Crown copyright. Unauthorised reproduction infringes Crown copyright and may lead to prosecution or civil proceedings. 100019405 2007.

**JE JACOBS**

CLIENT  
Reigate and Banstead, Crawley and Horsham Councils

PROJECT  
**Mole Catchment SFRA**

TITLE  
Reigate and Banstead Character Areas  
The River Mole Catchment (North) - Greensands Ridge

DRG No  
**3A**

DATE  
**19/12/07**

JW	DS	KD
DRN	CHKD	APRVD

P:\Environment\Mole SFRA\GIS\Projects\Reigate\_10k\_3areas\_Rev6\_A3.mxd

522500 525000 527500 530000

145000

142500

145000

142500