


HORLEY TOWN CENTRE INSET



HOUSING

-  Housing Sites
Policies Hr 4-5, 8, 11-12, 17


EMPLOYMENT

-  Employment Area
Policies Em 8-9
-  Town Centre Business Area
Policies Em 4-7
-  Area for Small Businesses
Policy Em 6
-  Integrated Mixed Use Scheme
Policies Em 4-7, Hr 27-32




MOVEMENT

-  Extension to Pedestrian Priority Area
Policies Mo 11, Hr 26

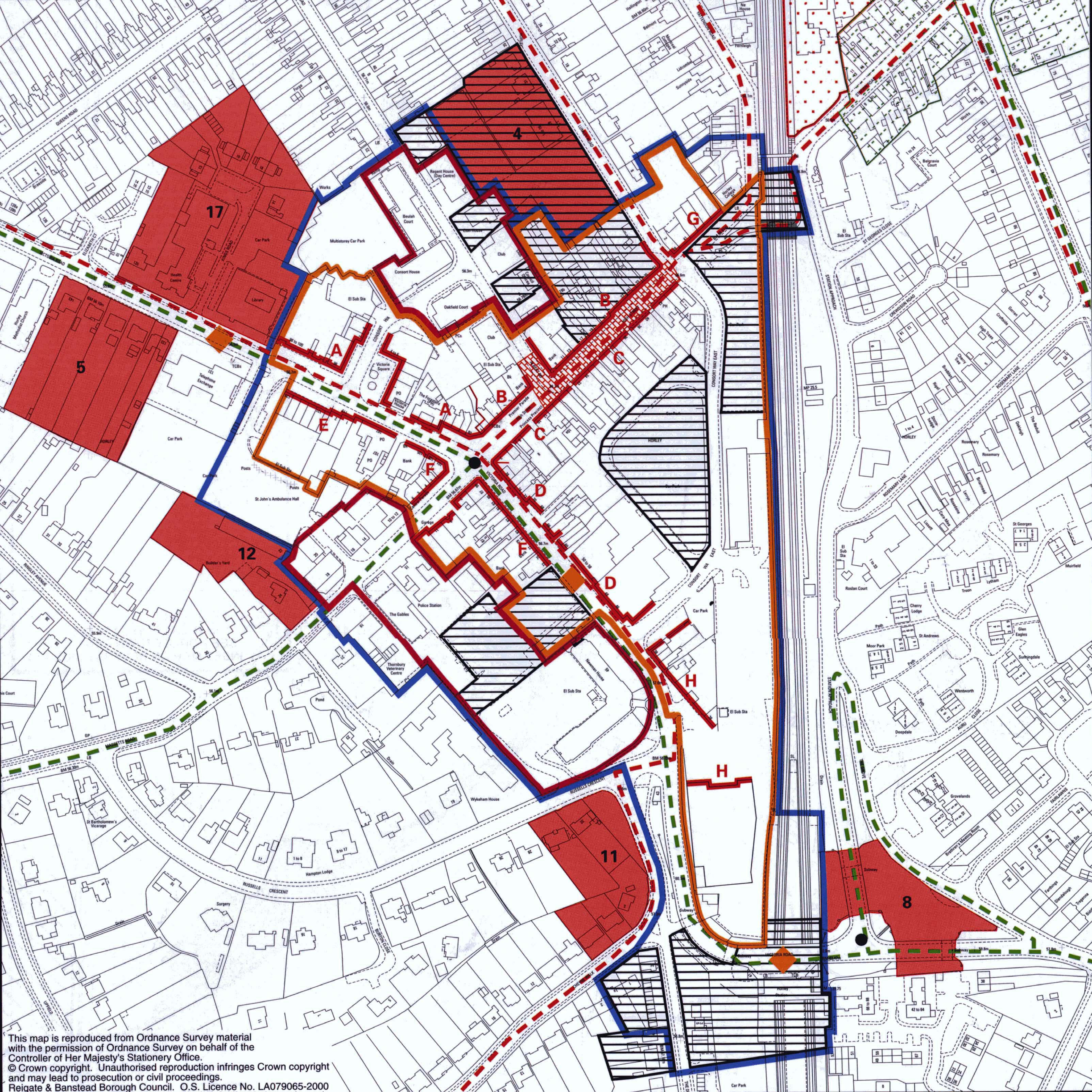
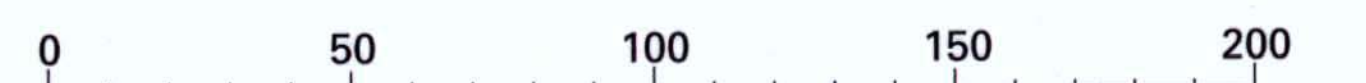
TOWN CENTRE SHOPPING

-  Primary Shopping Area
Policies Sh 3, 5-9
-  Shopping Street Frontage
Policy Sh 8

NEW NOTATIONS

-  Horley Town Centre
Policy Hr 25
-  Interchange Facilities
Policy Hr 22
-  High Quality Bus Route
Policy Hr 21
-  Spine Cycle Route
Policy Hr 23
-  Traffic Management Measures
Policies Hr 21, 23
-  Remodelled Subway
Policy Hr 23

Scale 1:2500



This map is reproduced from Ordnance Survey material with the permission of Ordnance Survey on behalf of the Controller of Her Majesty's Stationery Office. © Crown copyright. Unauthorised reproduction infringes Crown copyright and may lead to prosecution or civil proceedings. Reigate & Banstead Borough Council. O.S. Licence No. LA079065-2000